Database File	mitrunb02s.db
Dataset Pathname	Tembungo_/B02S/LOG_UP_MIT_RUN/Pass_1.1
Presentation Format	ment_mit24
Dataset Creation	Thu Oct 19 18:08:16 2023
Charted by	Depth in Feet scaled 1:450

1	MAXRAD (in)	3	CCL	1	FING01 (in)	5
1	MINRAD (in)	3	6000 10000	0.9	FING02 (in)	4.9
1	AVERAD (in)	3		-1.2	FING23 (in)	2.8
0	MITDEV (deg)	50		-1.3	FING24 (in)	2.7
-40	MITROT (deg)	360				
-100	LSPD (ft/min)	100				
0	LTEN (lb)	3000				

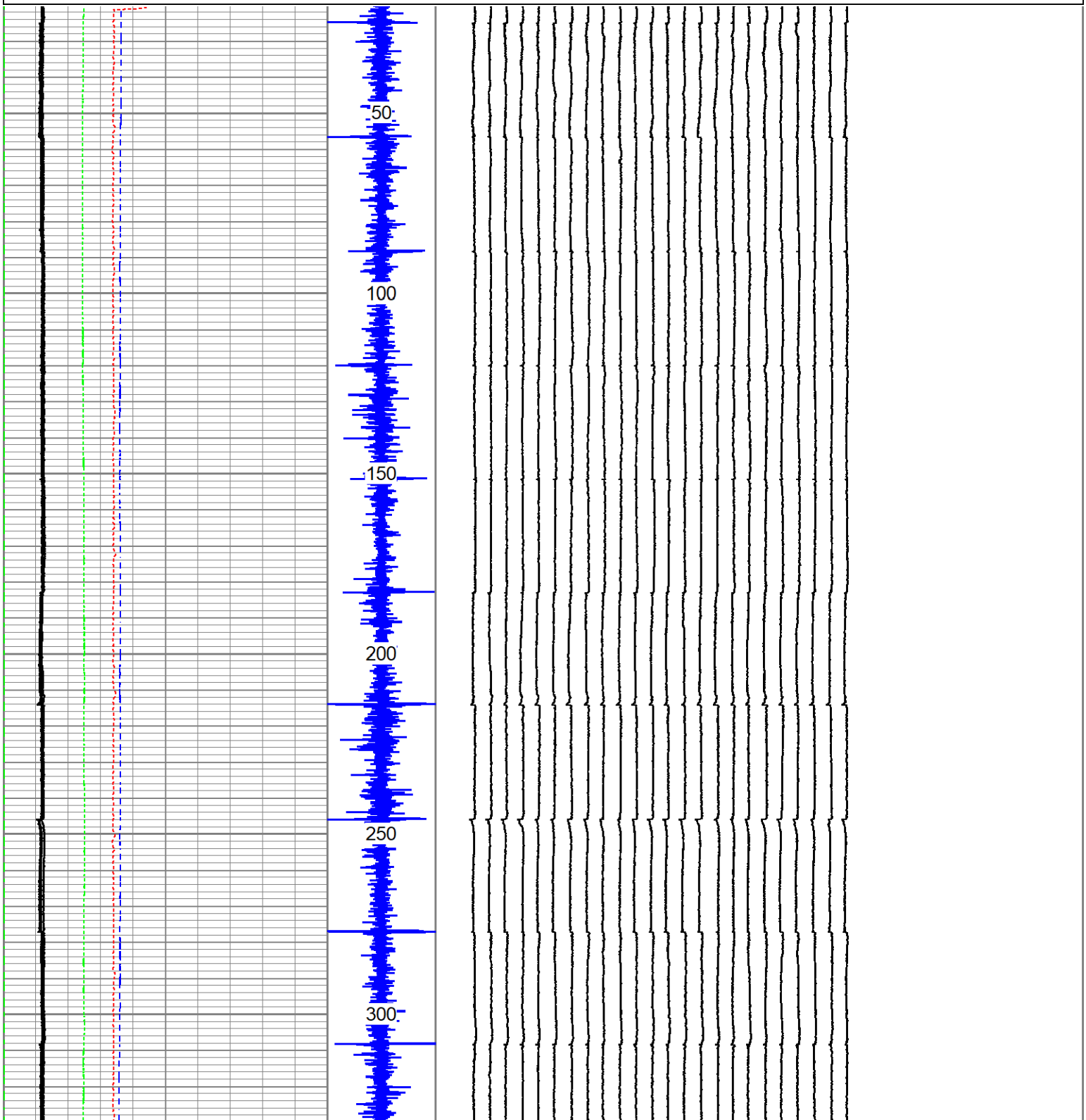

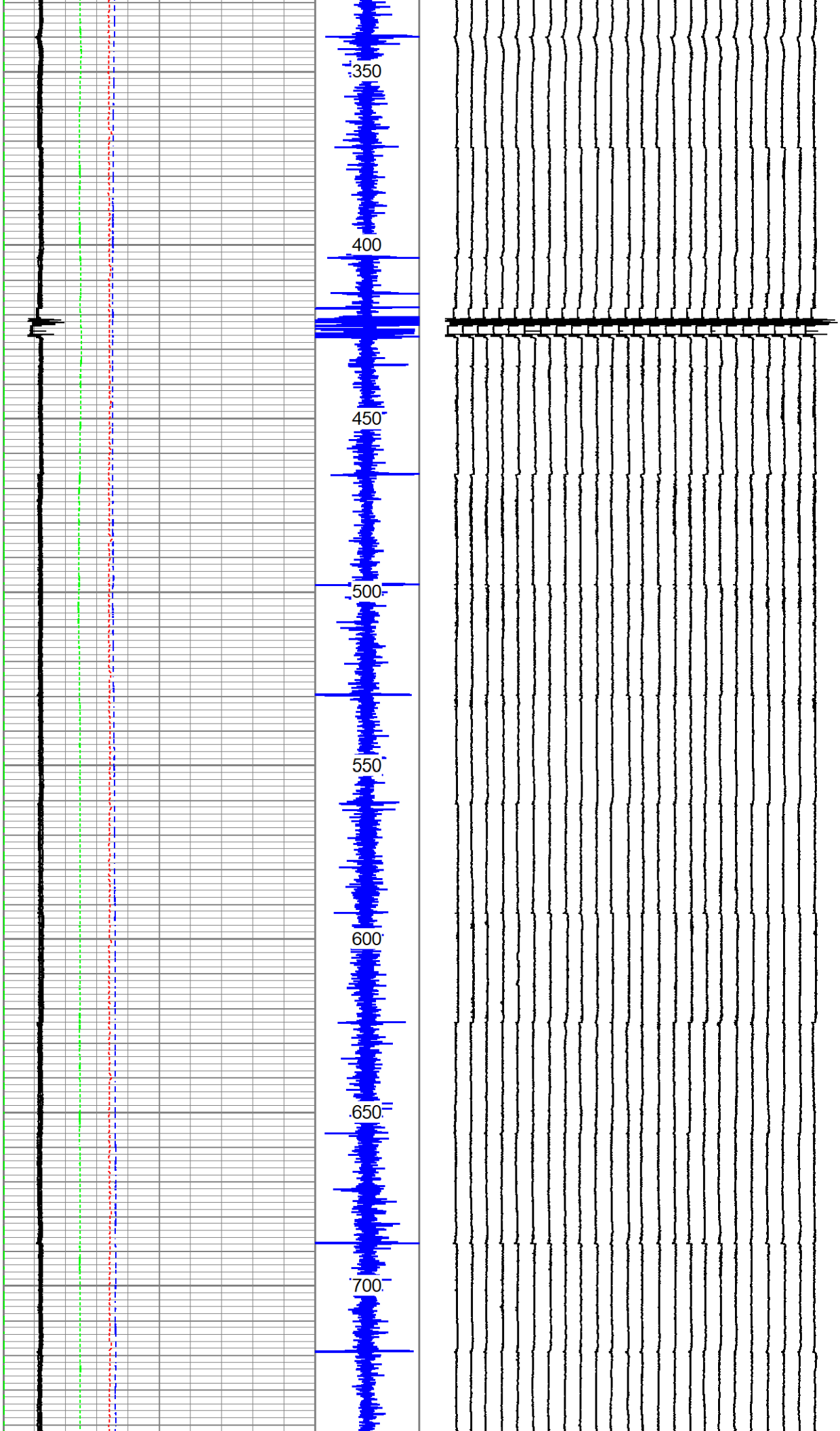
350
400
450
500
550
600
650
700

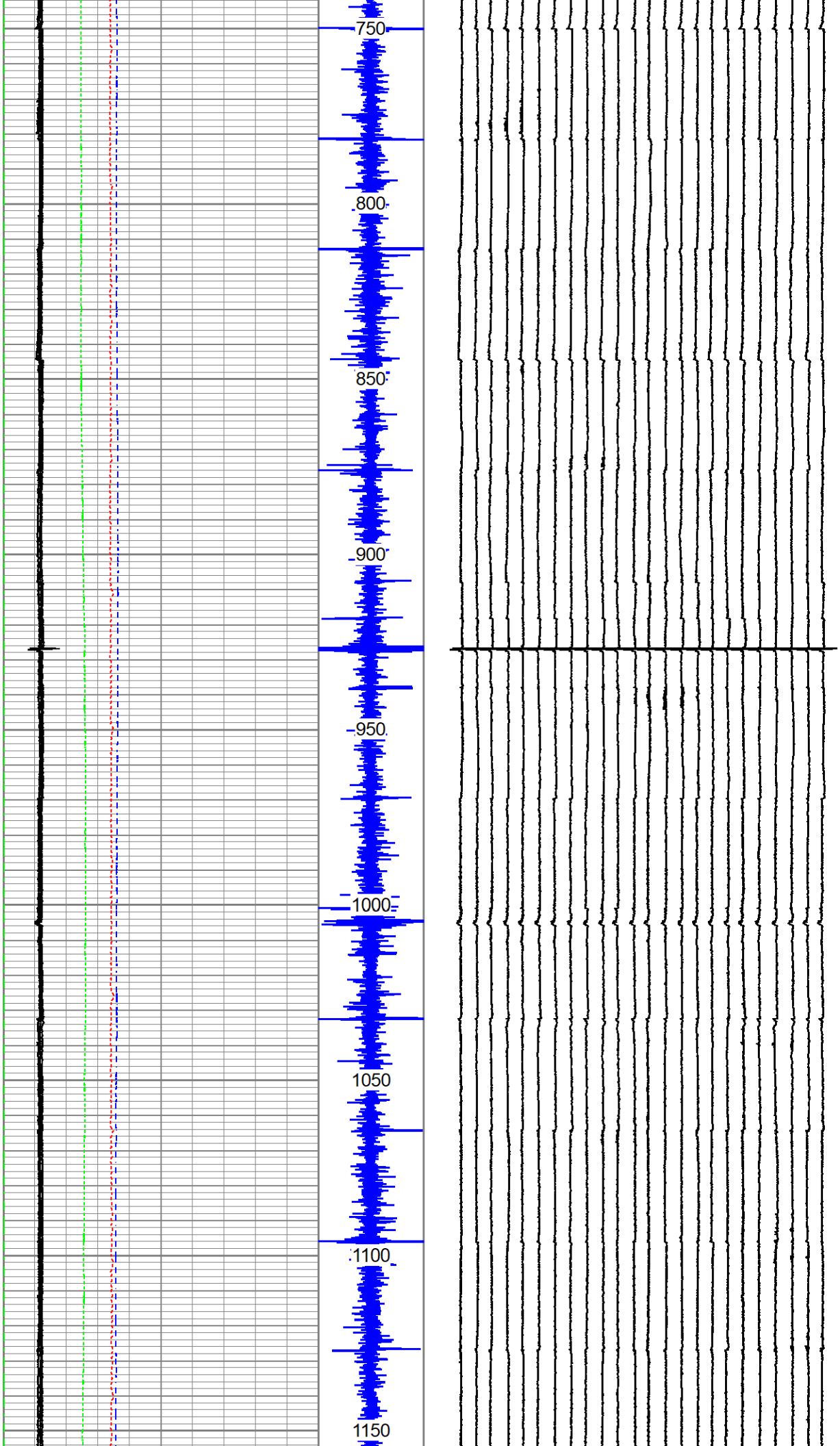
750
800
850
900
950
1000
1050
1100
1150

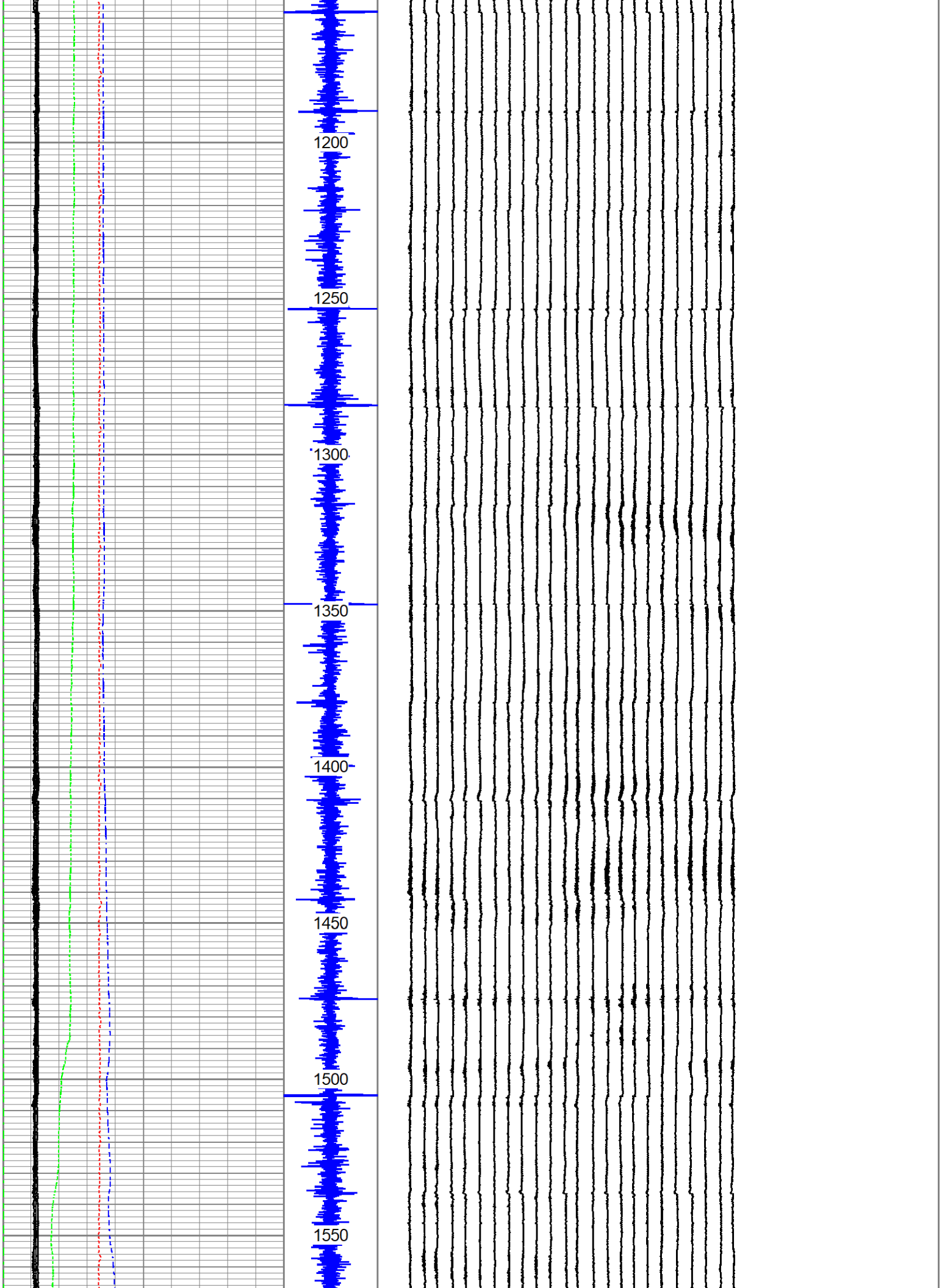
1200
1250
1300
1350
1400
1450
1500
1550

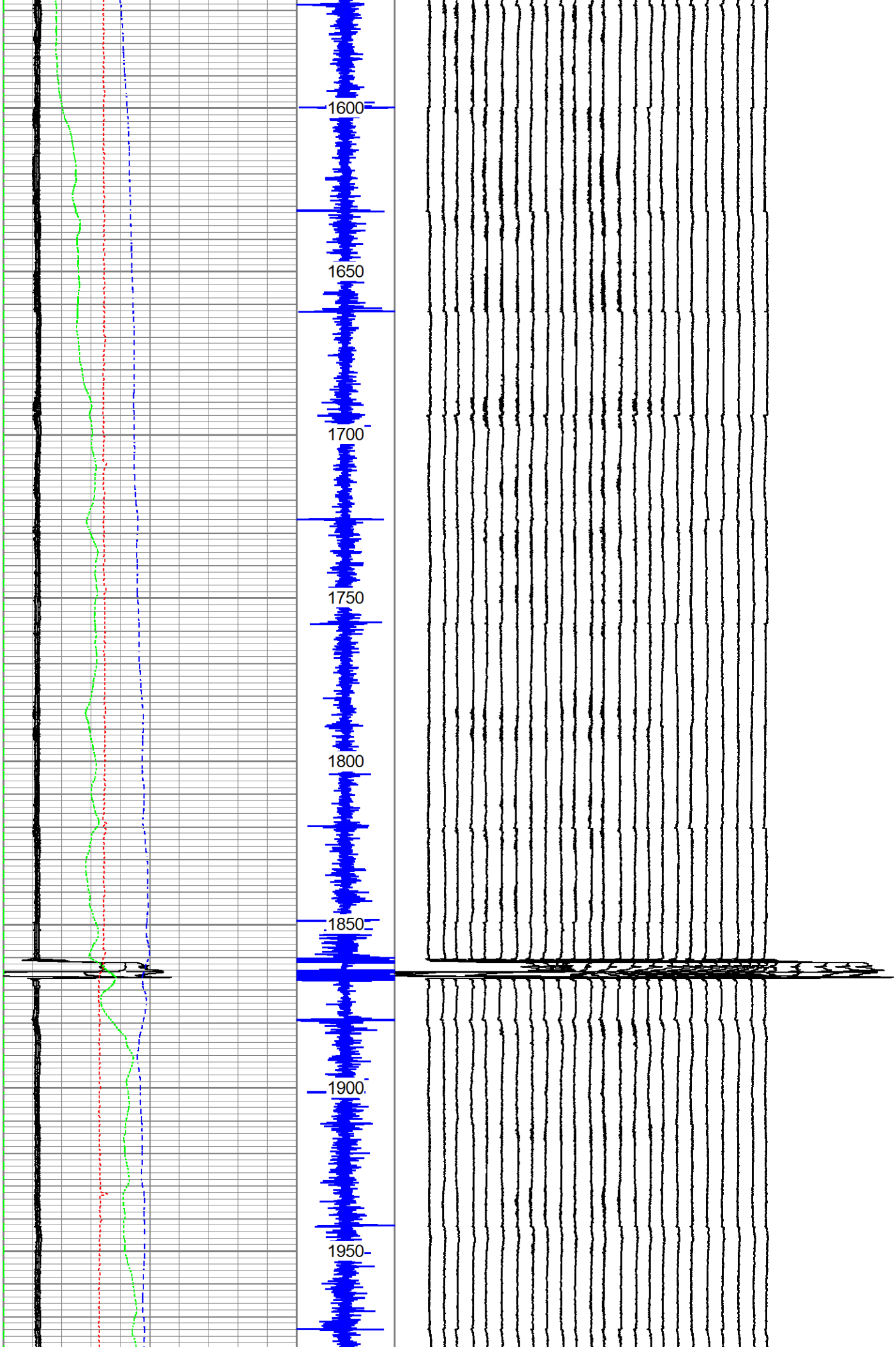
1600
1650
1700
1750
1800
1850
1900
1950

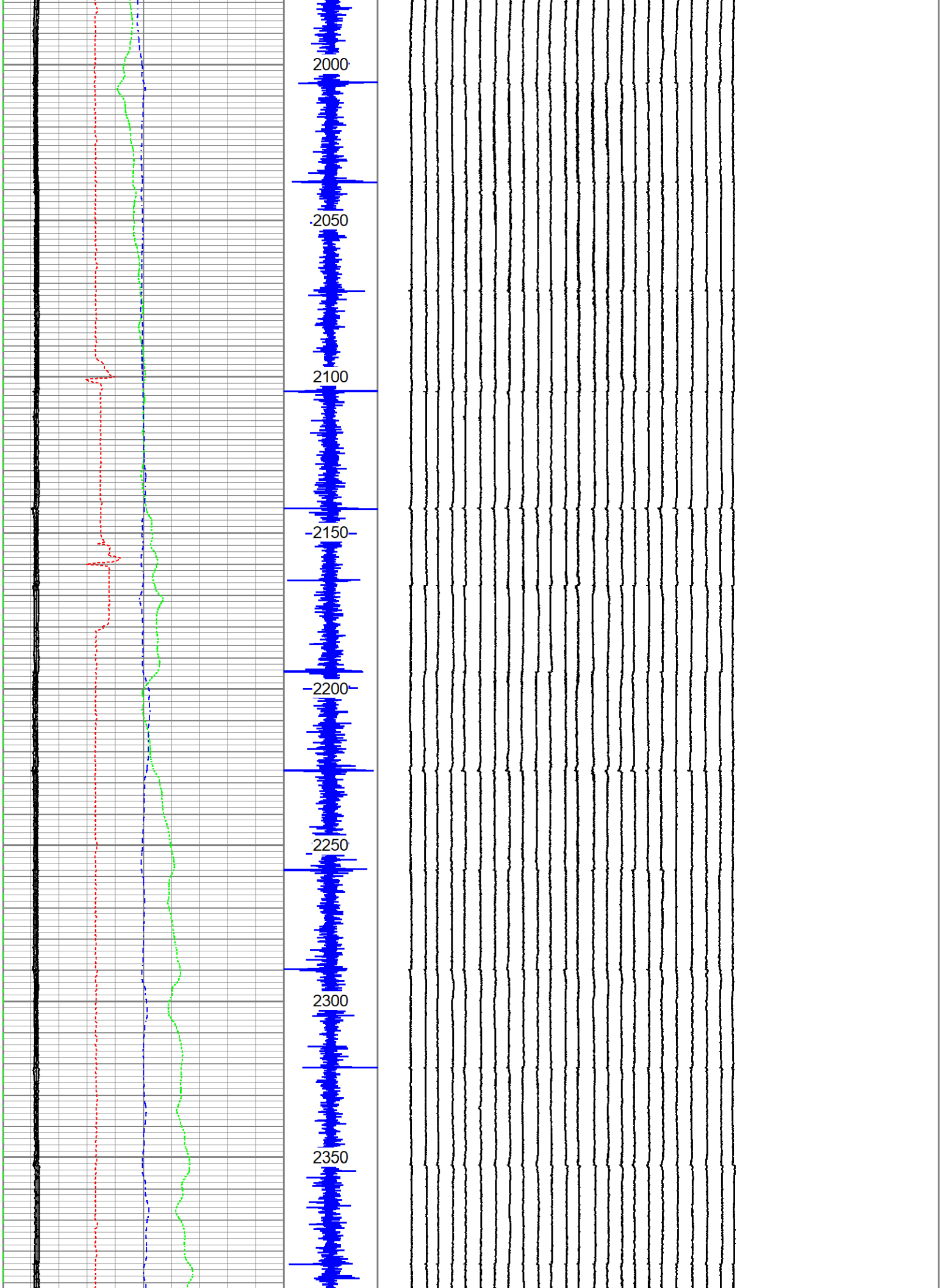
2000
2050
2100
2150
2200
2250
2300
2350

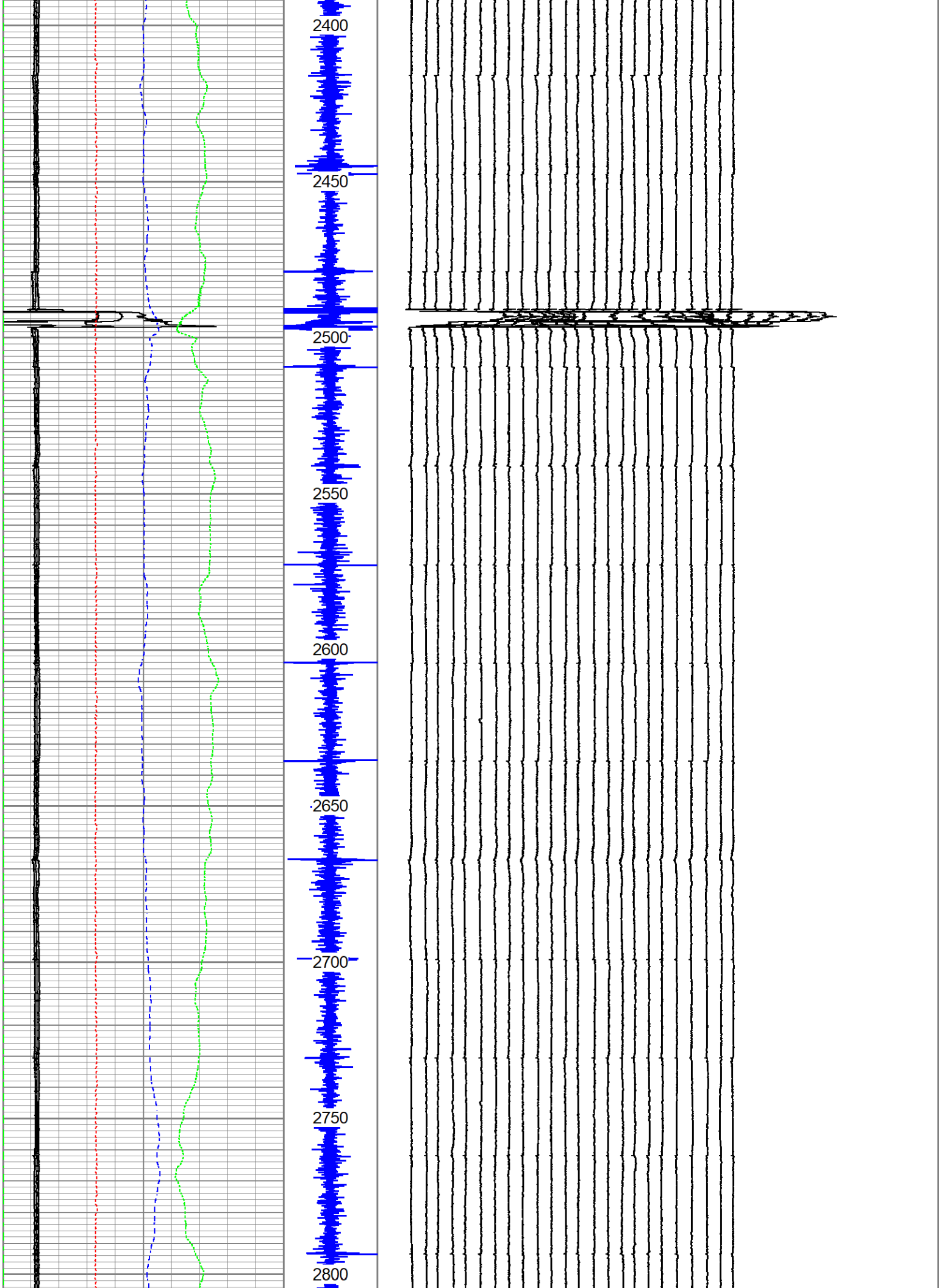
2400
2450
2500
2550
2600
2650
2700
2750
2800

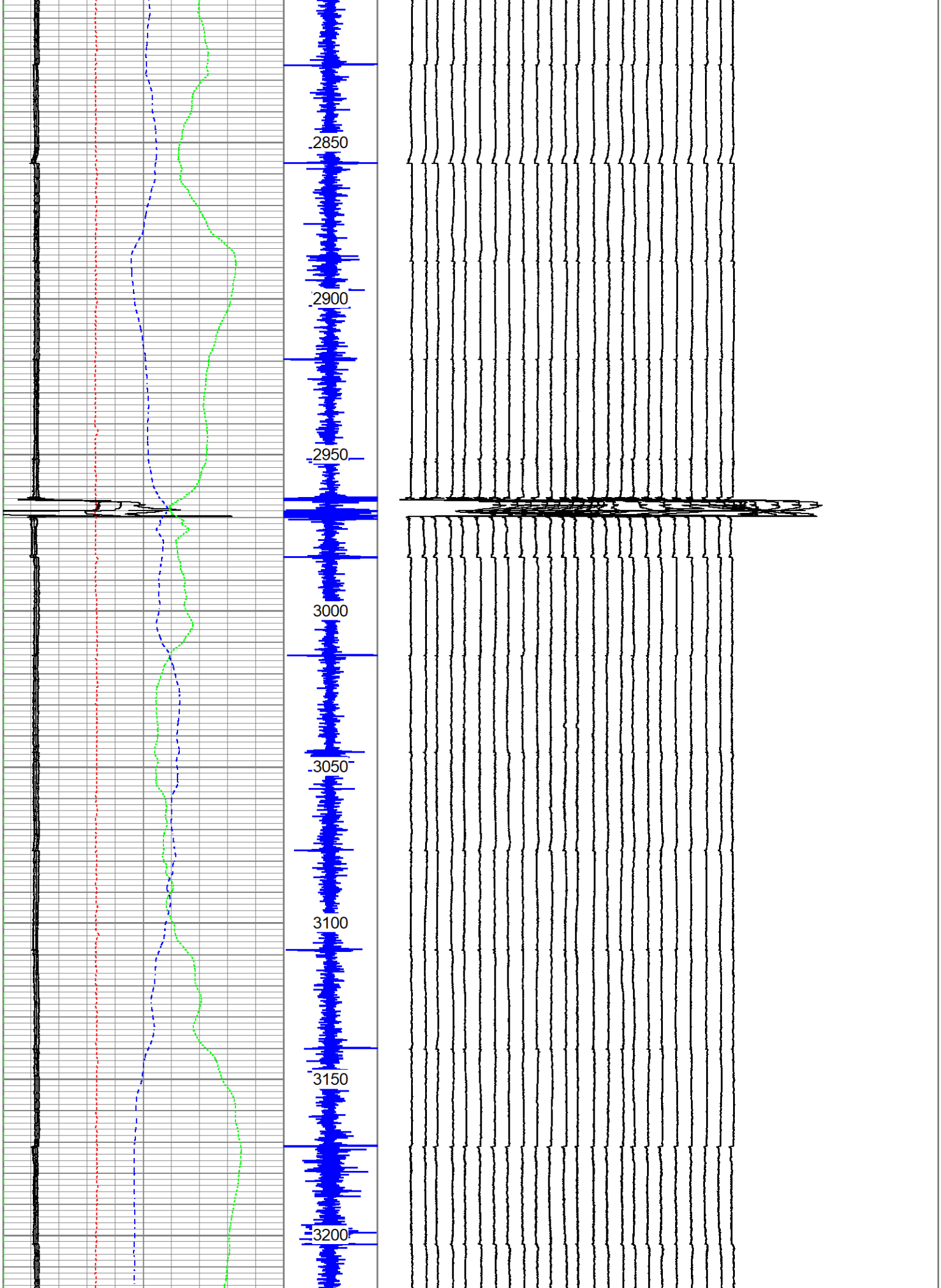
2850
2900
2950
3000
3050
3100
3150
3200

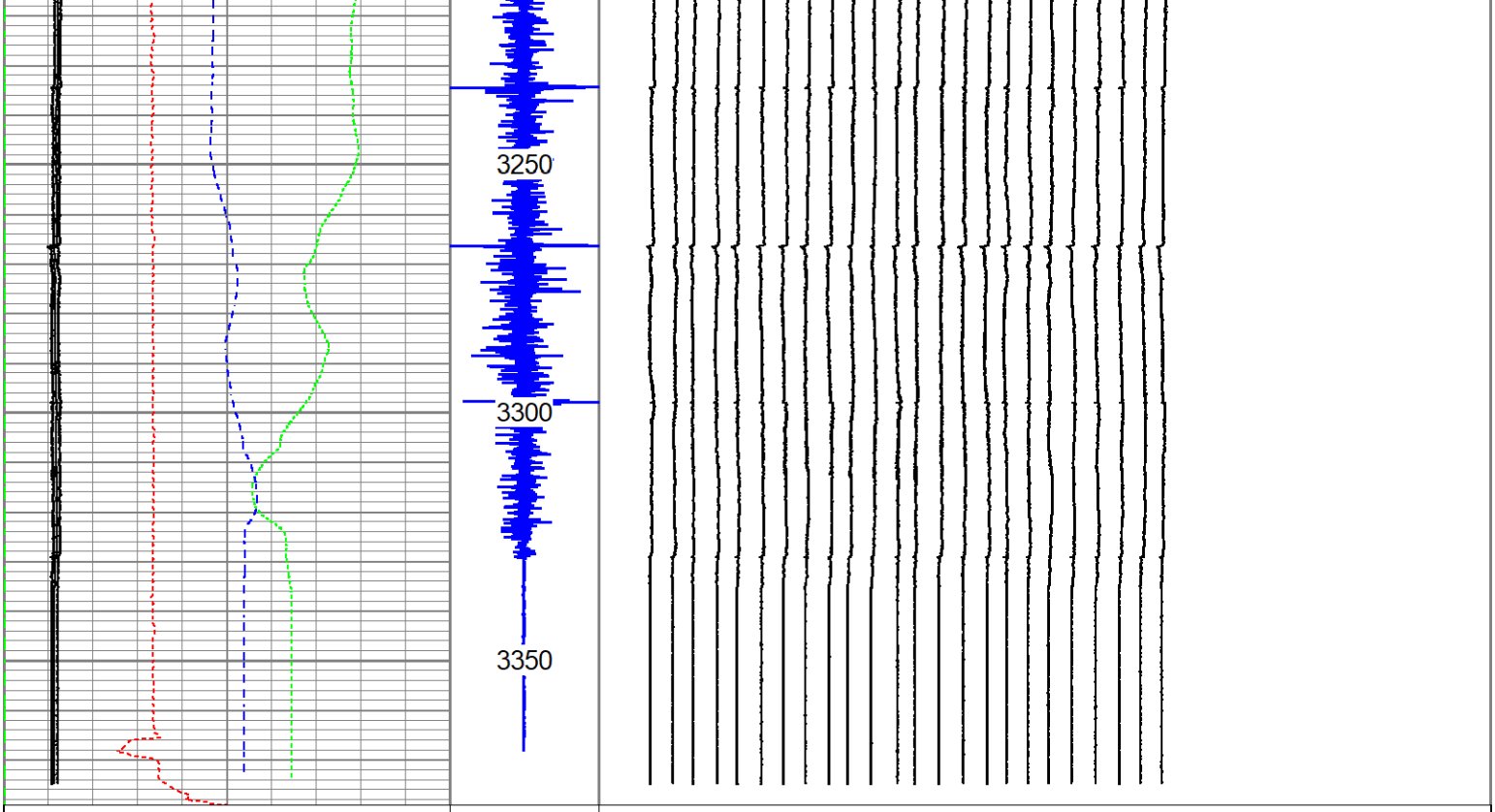

1	MAXRAD (in)	3	CCL	1	FING01 (in)	5
1	MINRAD (in)	3	6000 10000	0.9	FING02 (in)	4.9
1	AVERAD (in)	3		-1.2	FING23 (in)	2.8
0	MITDEV (deg)	50		-1.3	FING24 (in)	2.7
-40	MITROT (deg)	360				
-100	LSPD (ft/min)	100				
0	LTEN (lb)	3000				

Database File	mitrunb04.db
Dataset Pathname	TEMBUNGO_BRAVO/B04/ACTUAL_LOG_UP_MIT_RUN/LOG_UP_MIT.1
Presentation Format	ment_mit24
Dataset Creation	Mon Oct 23 17:47:58 2023
Charted by	Depth in Feet scaled 1:450

1	MAXRAD (in)	3	CCL	1	FING01 (in)	5
1	MINRAD (in)	3	6000 10000	0.9	FING02 (in)	4.9
1	AVERAD (in)	3		-1.2	FING23 (in)	2.8
0	MITDEV (deg)	50		-1.3	FING24 (in)	2.7
-40	MITROT (deg)	360				
-100	LSPD (ft/min)	100				
0	LTEN (lb)	3000				

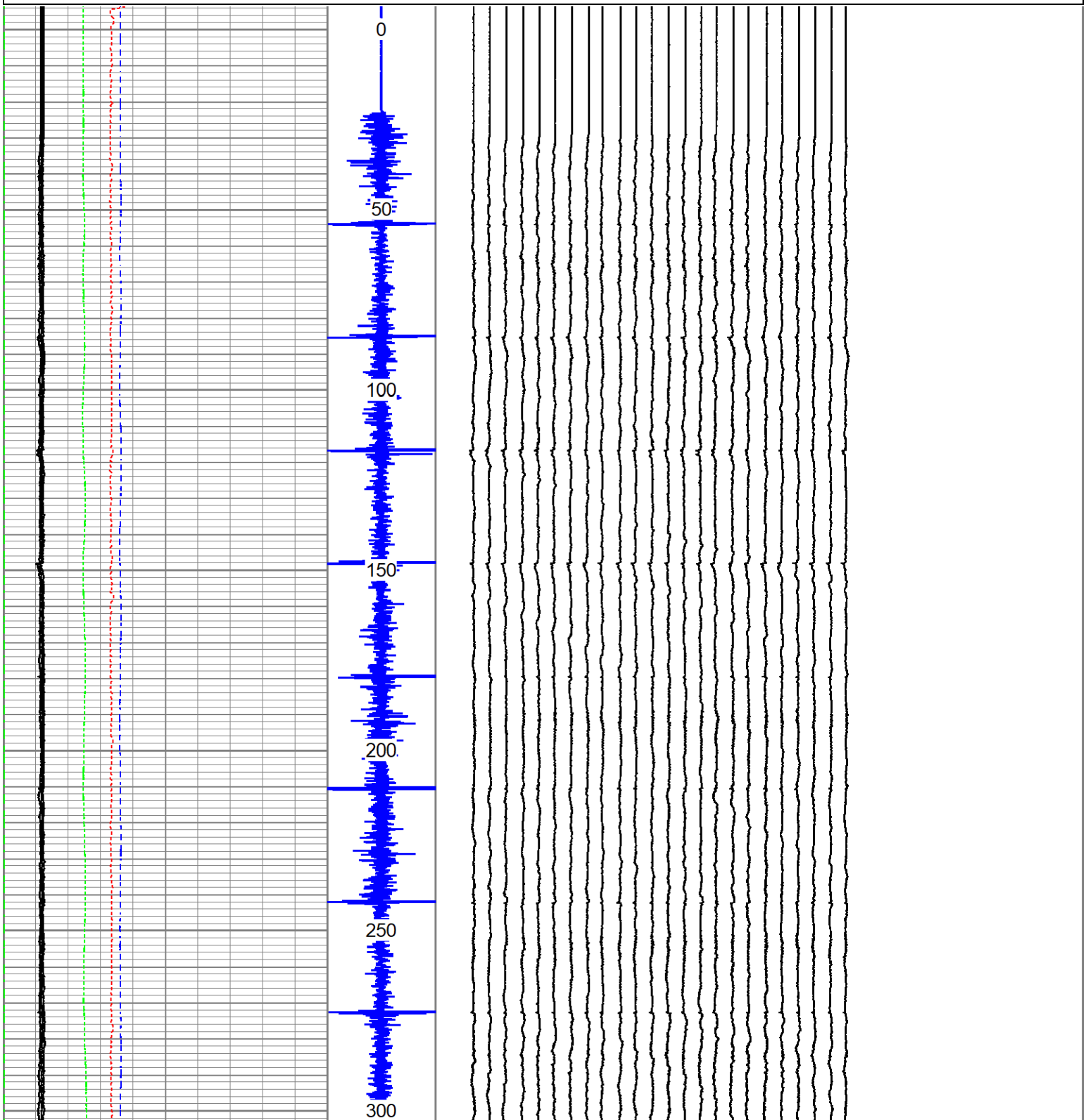

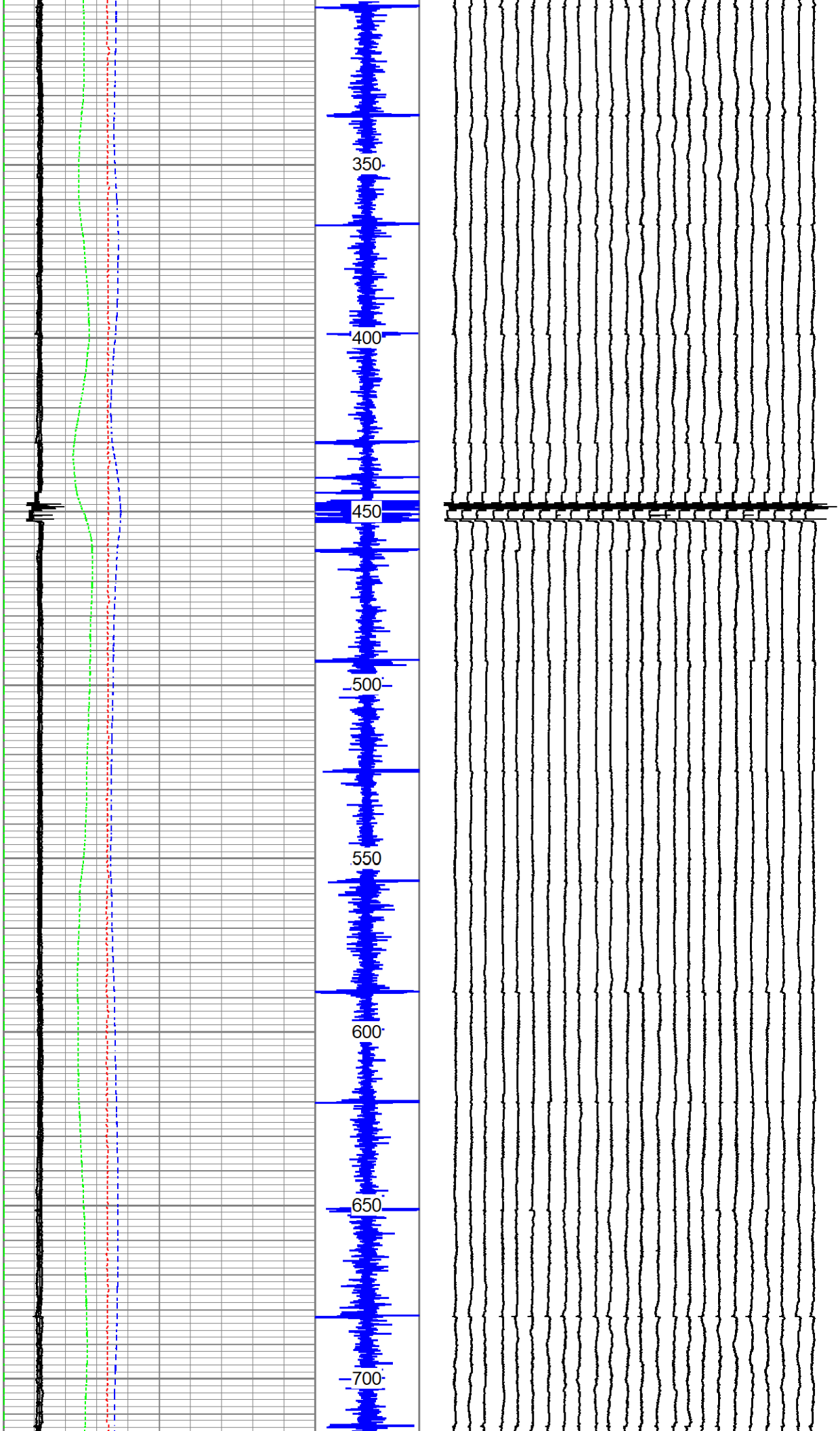
350
400
450
500
550
600
650
700

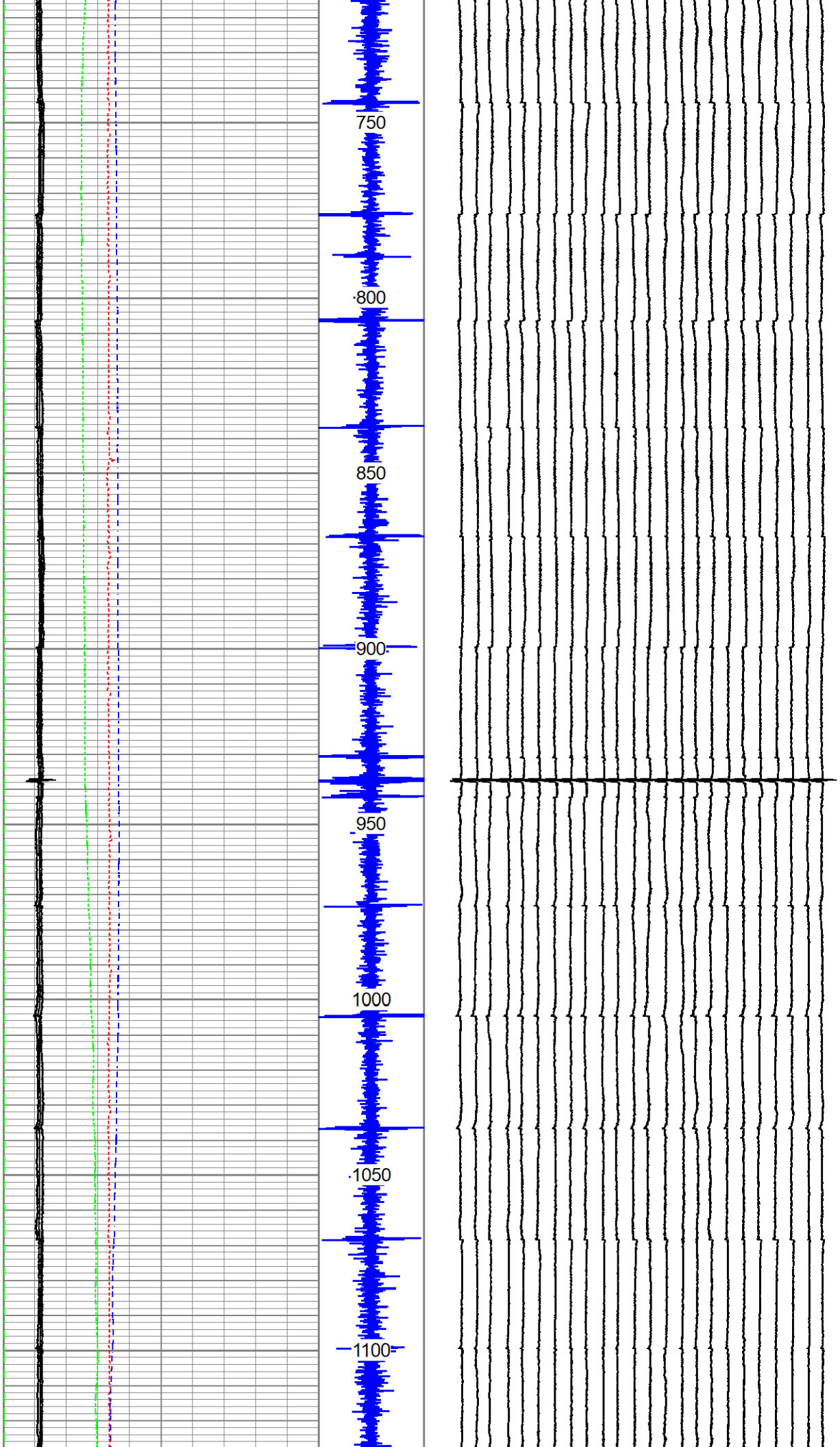
750
800
850
900
950
1000
1050
1100

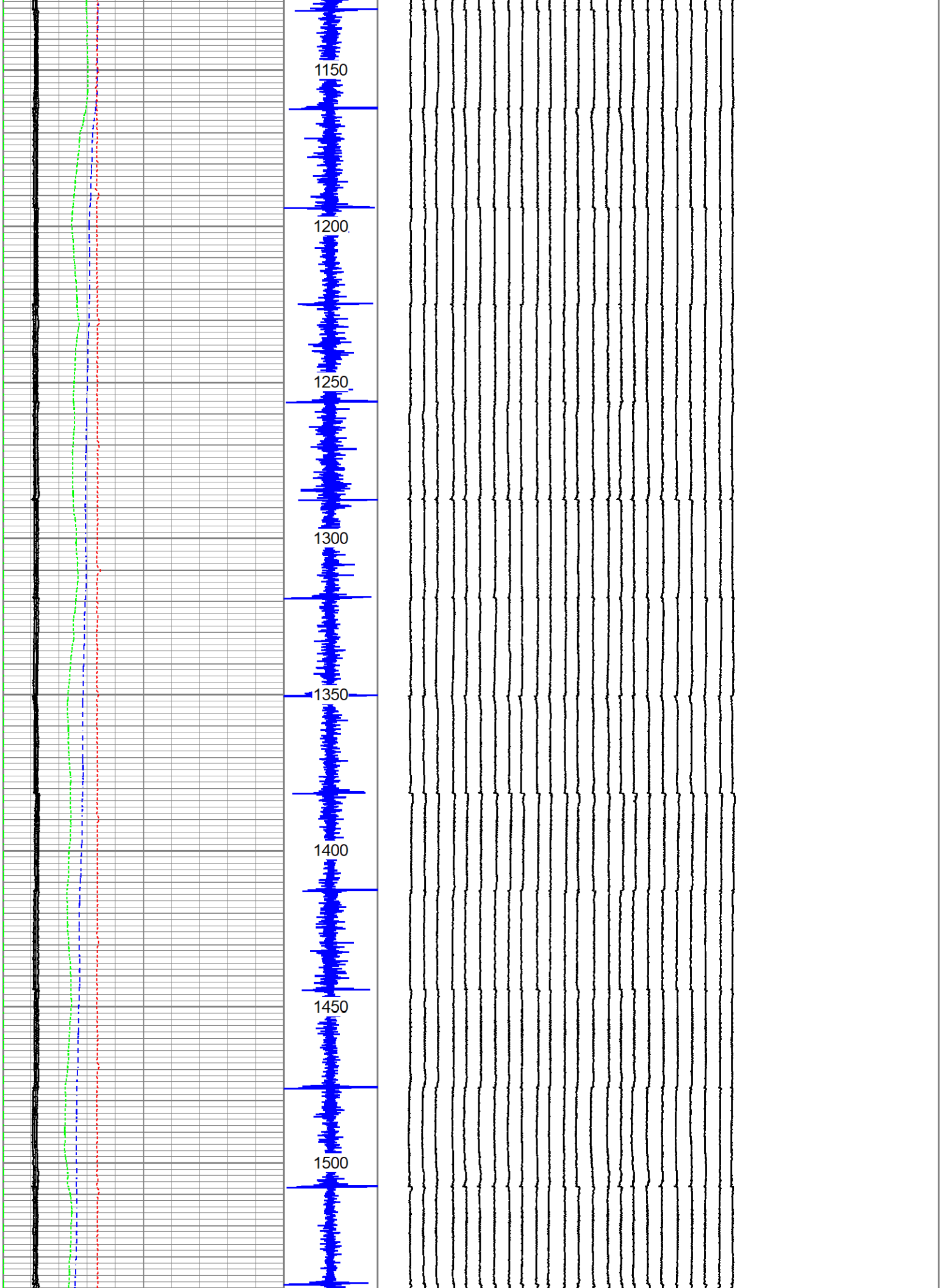
1150
1200
1250
1300
1350
1400
1450
1500

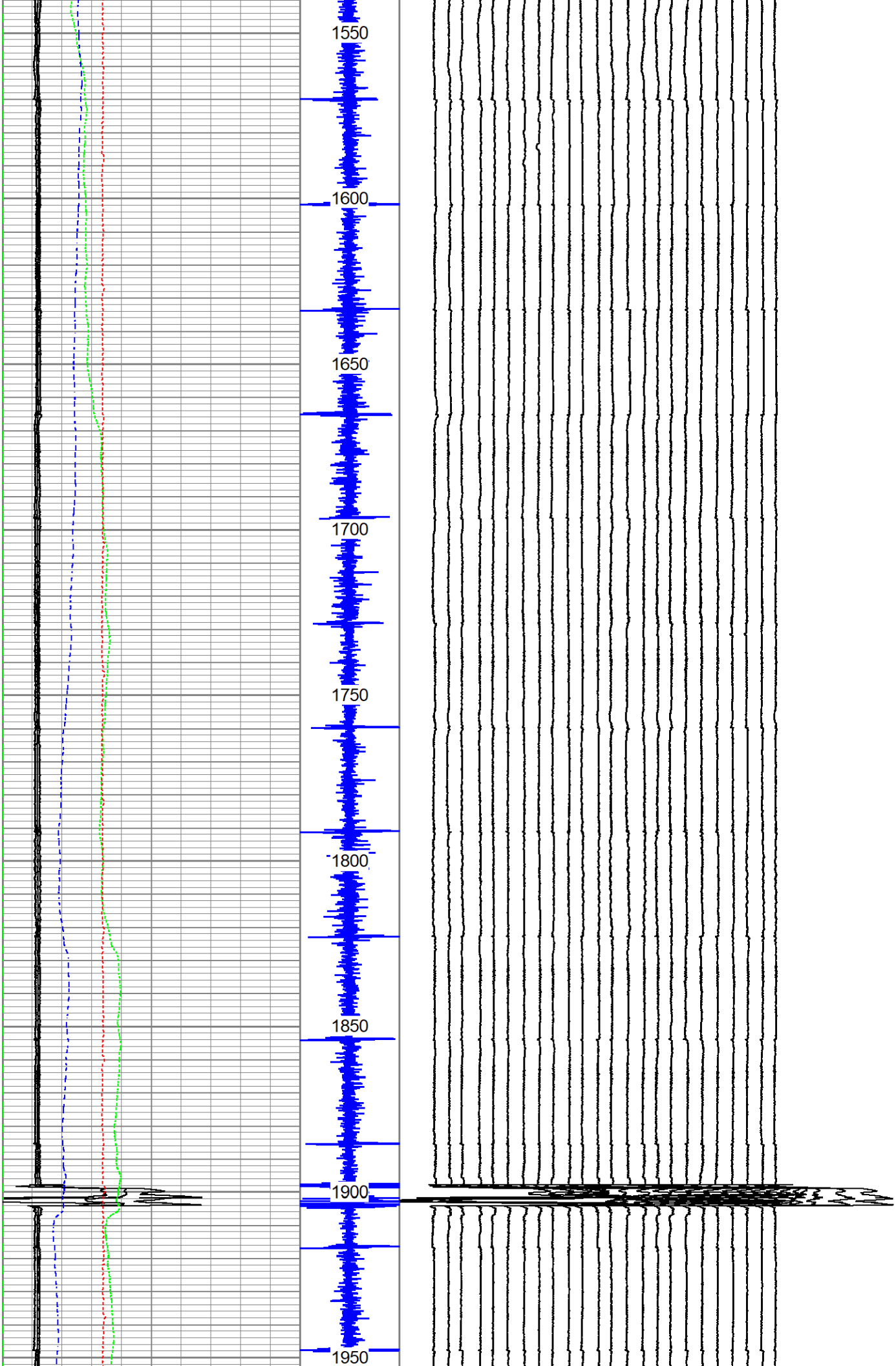
1550
1600
1650
1700
1750
1800
1850
1900
1950

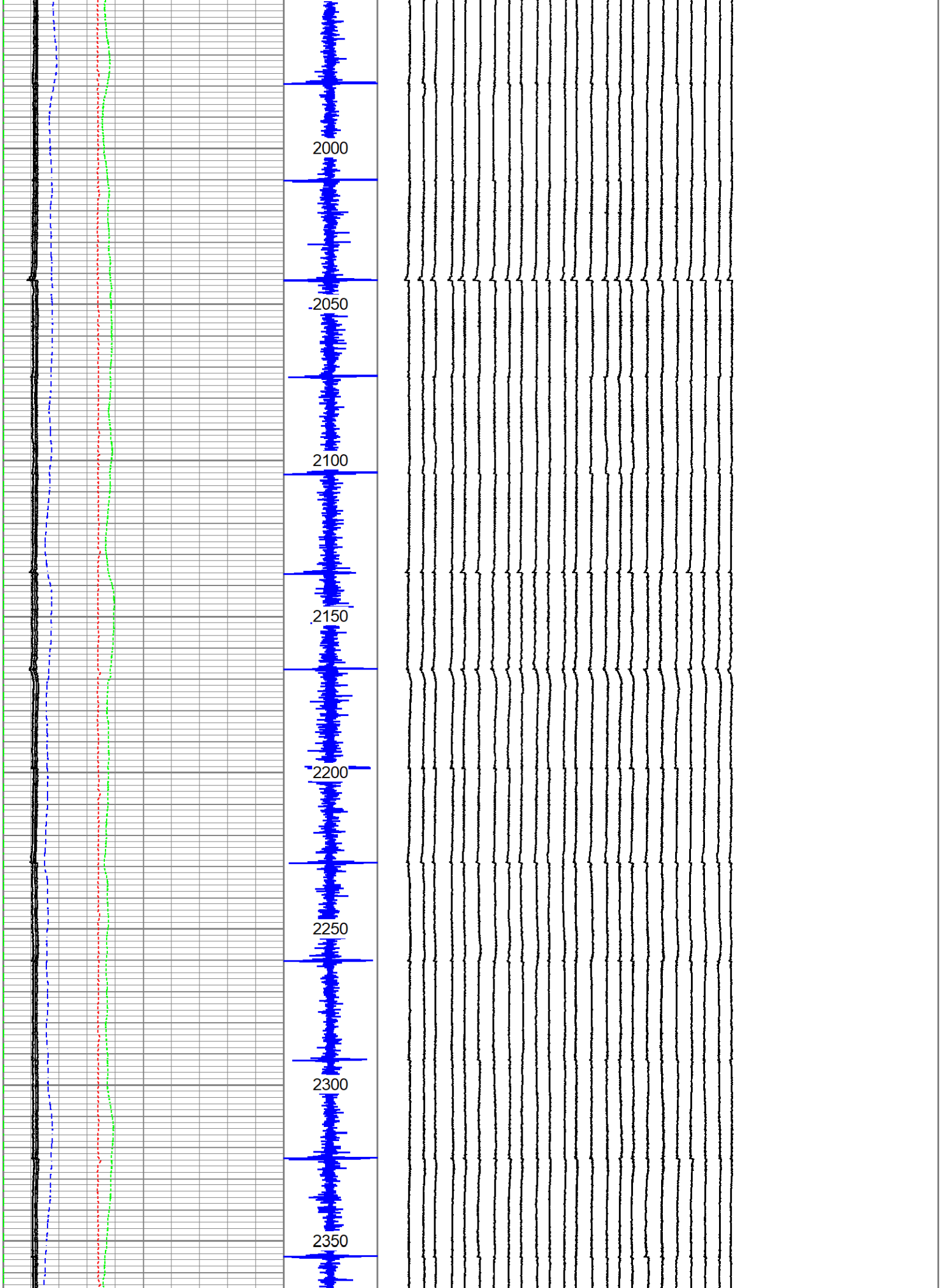
2000
2050
2100
2150
2200
2250
2300
2350

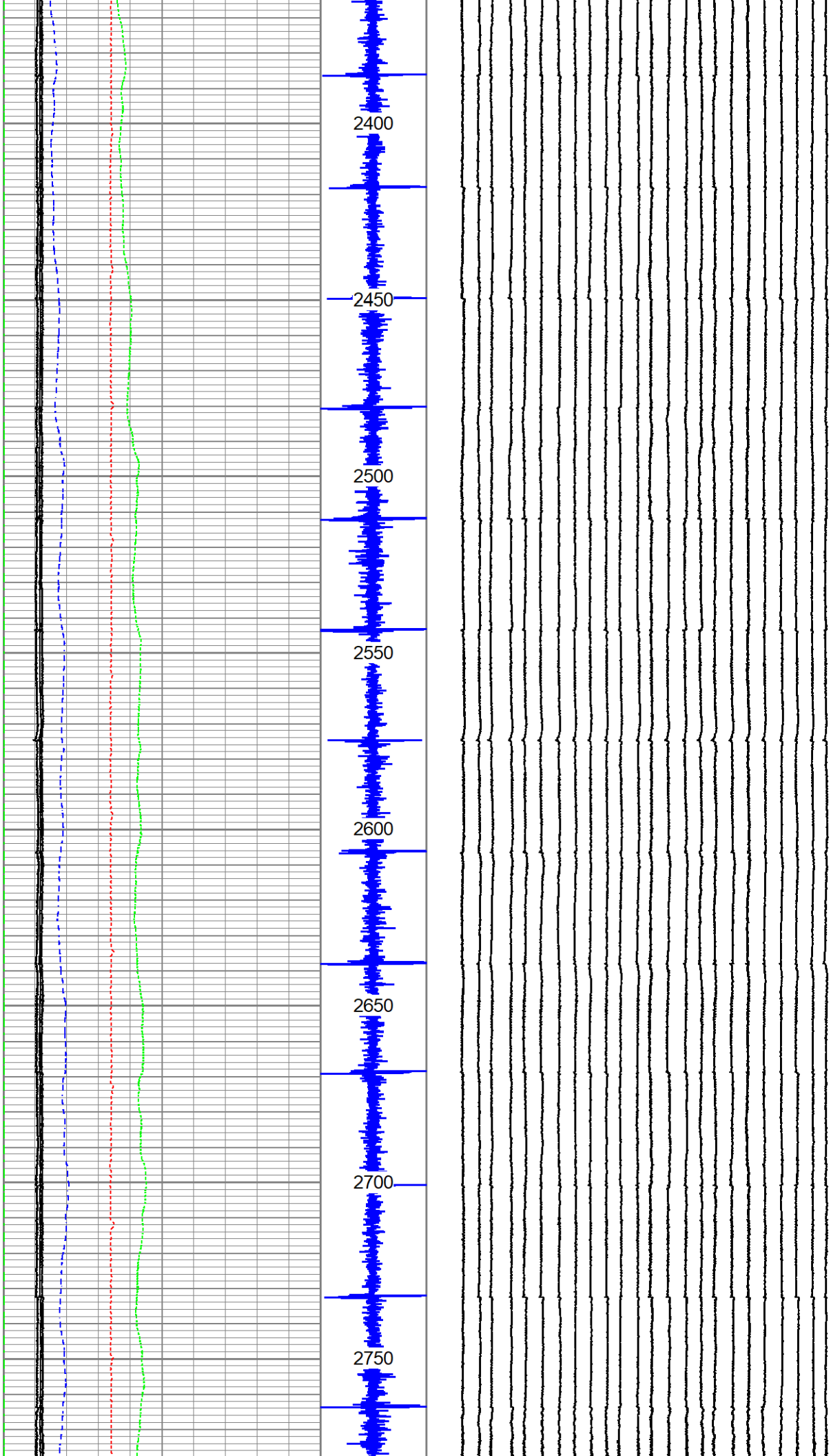
2400
2450
2500
2550
2600
2650
2700
2750

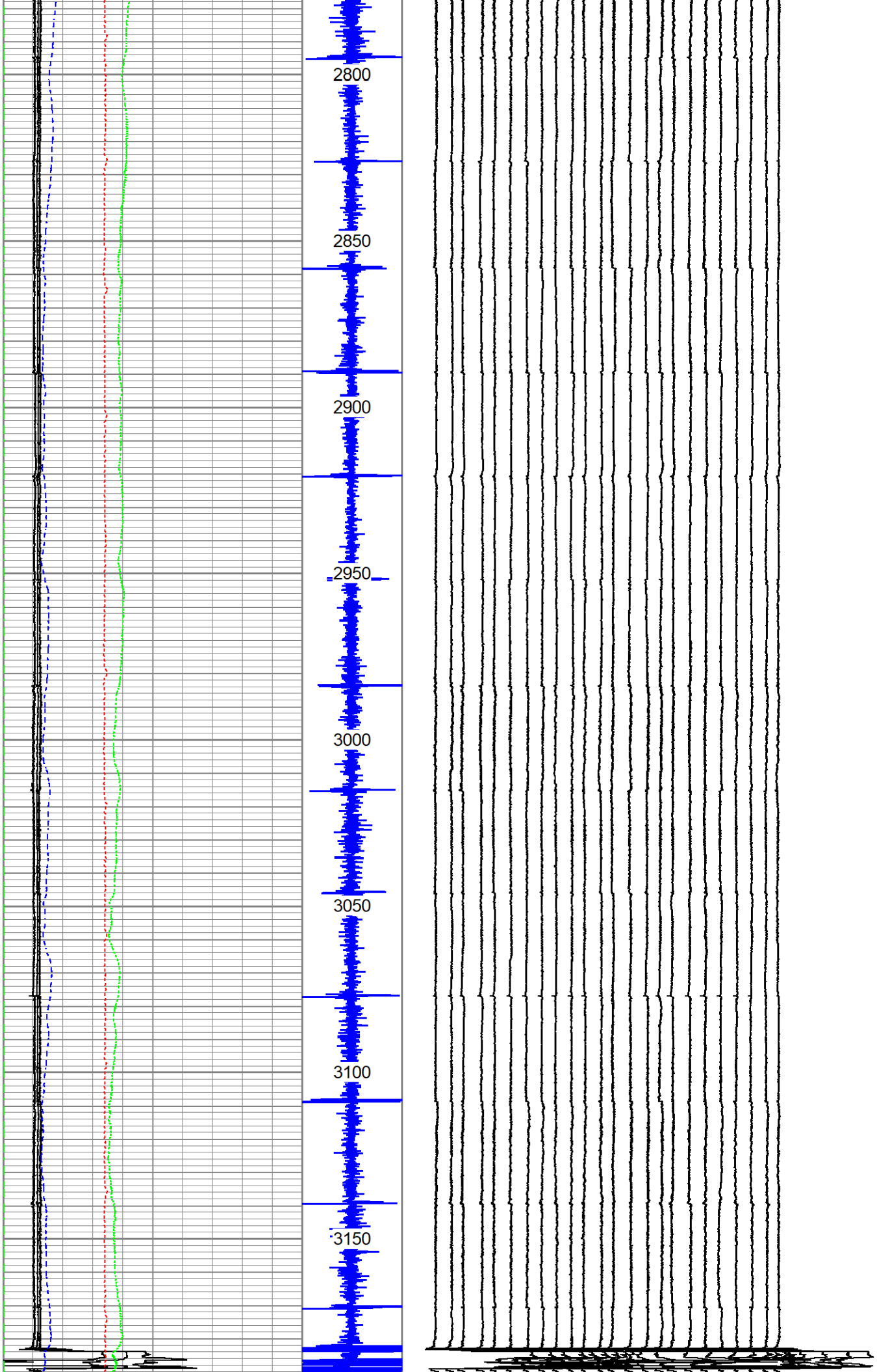
2800
2850
2900
2950
3000
3050
3100
3150

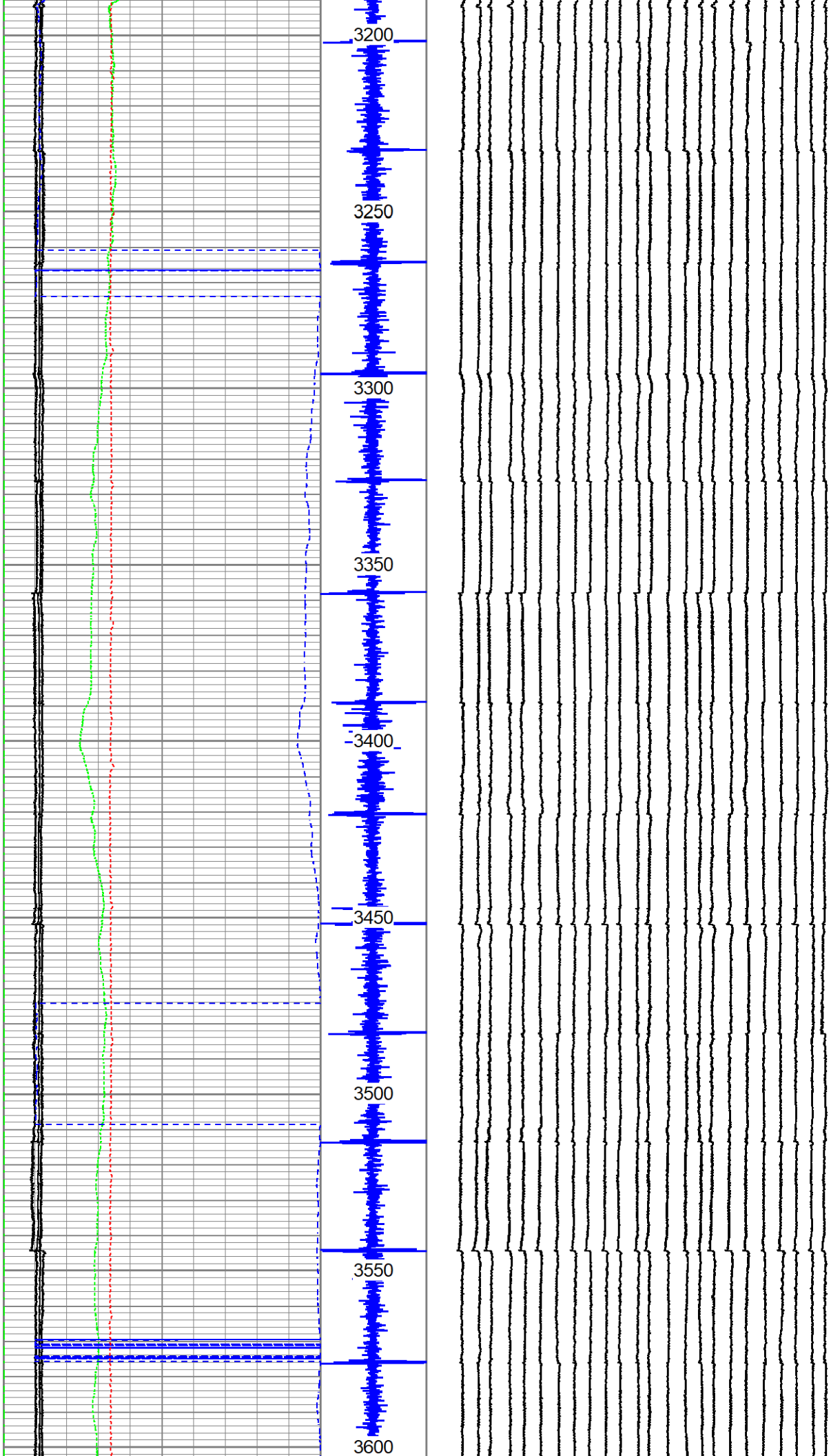
3200
3250
3300
3350
3400
3450
3500
3550
3600

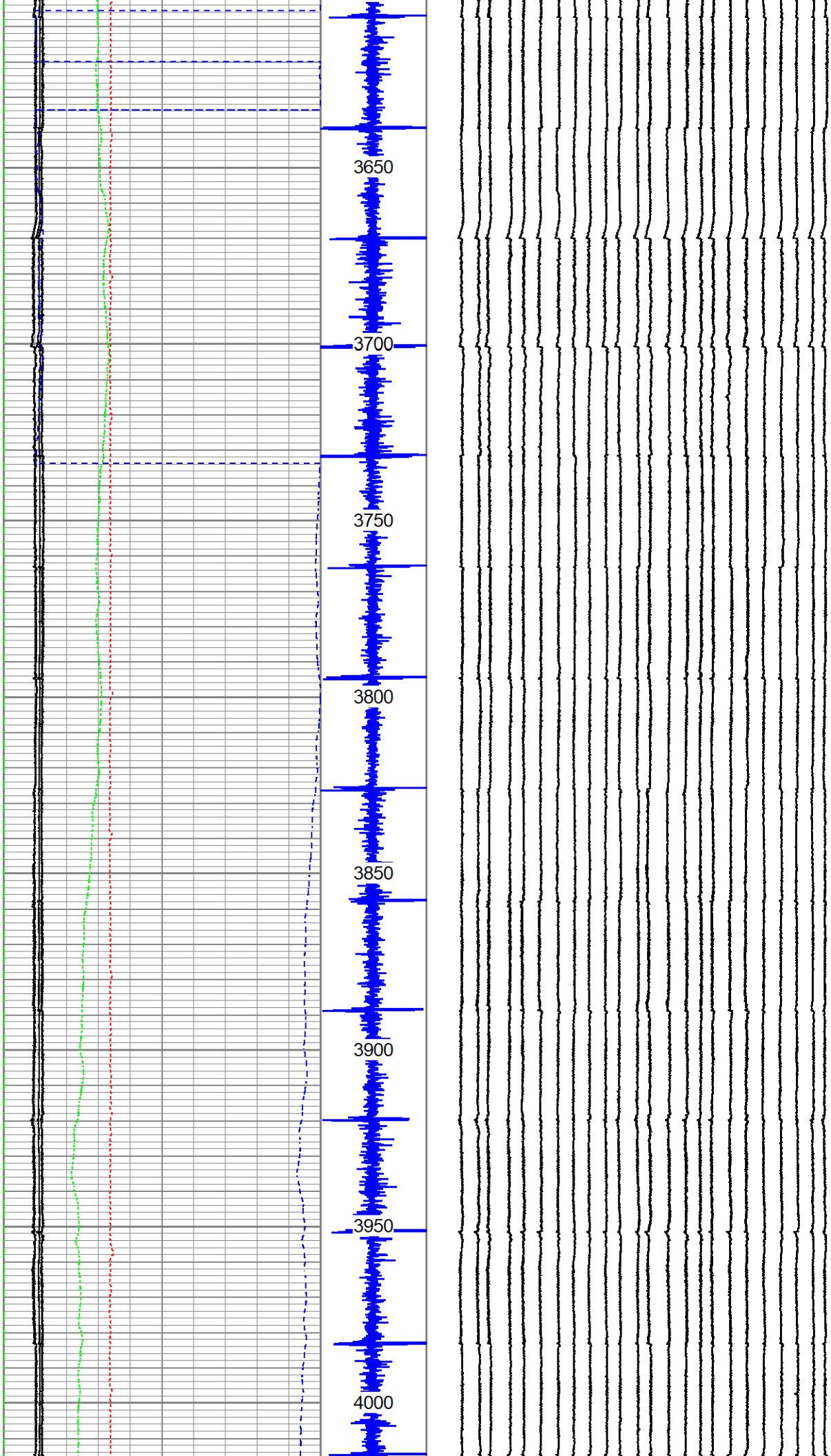
3650
3700
3750
3800
3850
3900
3950
4000

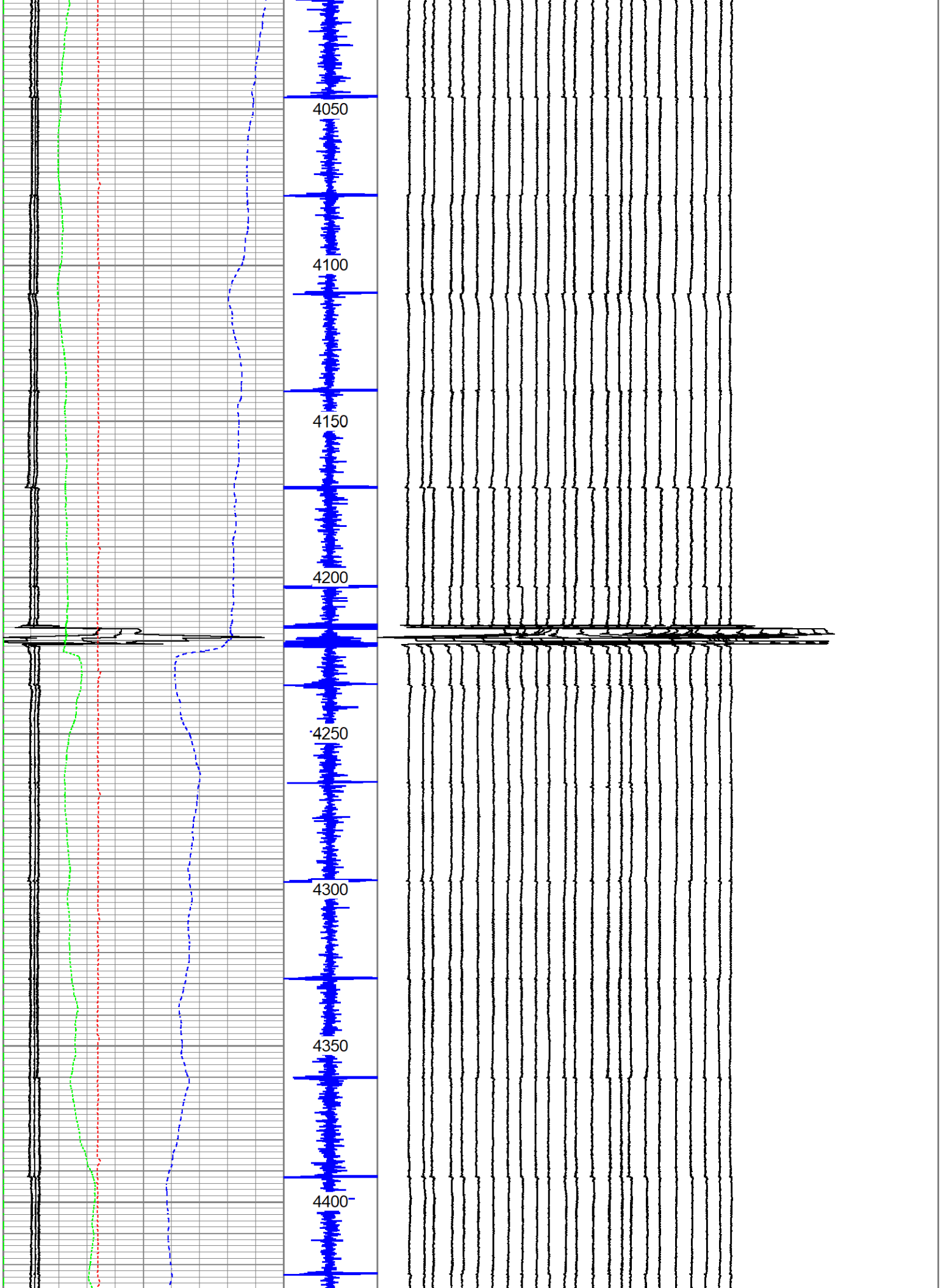
4050
4100
4150
4200
4250
4300
4350
4400

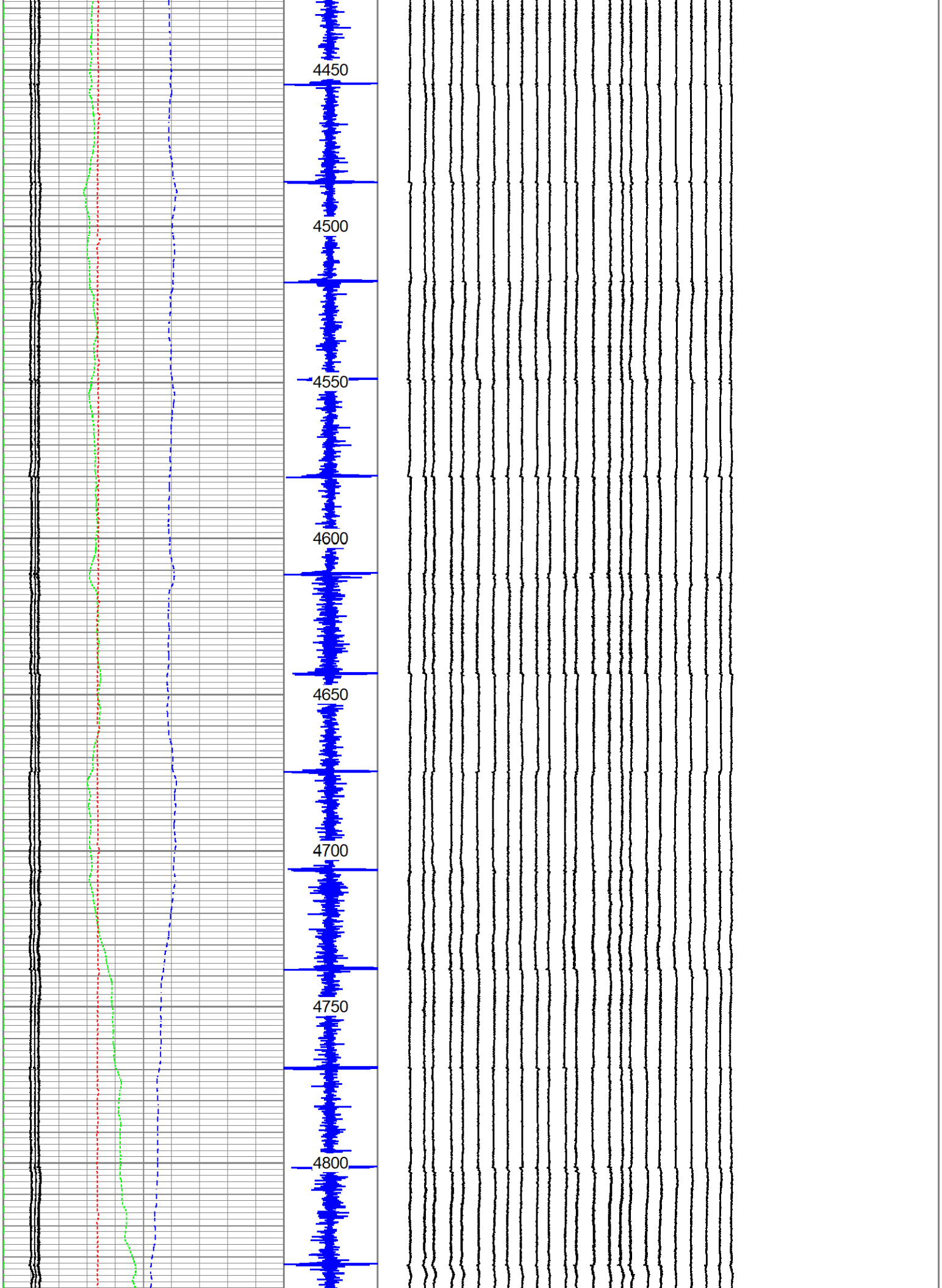
4450
4500
4550
4600
4650
4700
4750
4800

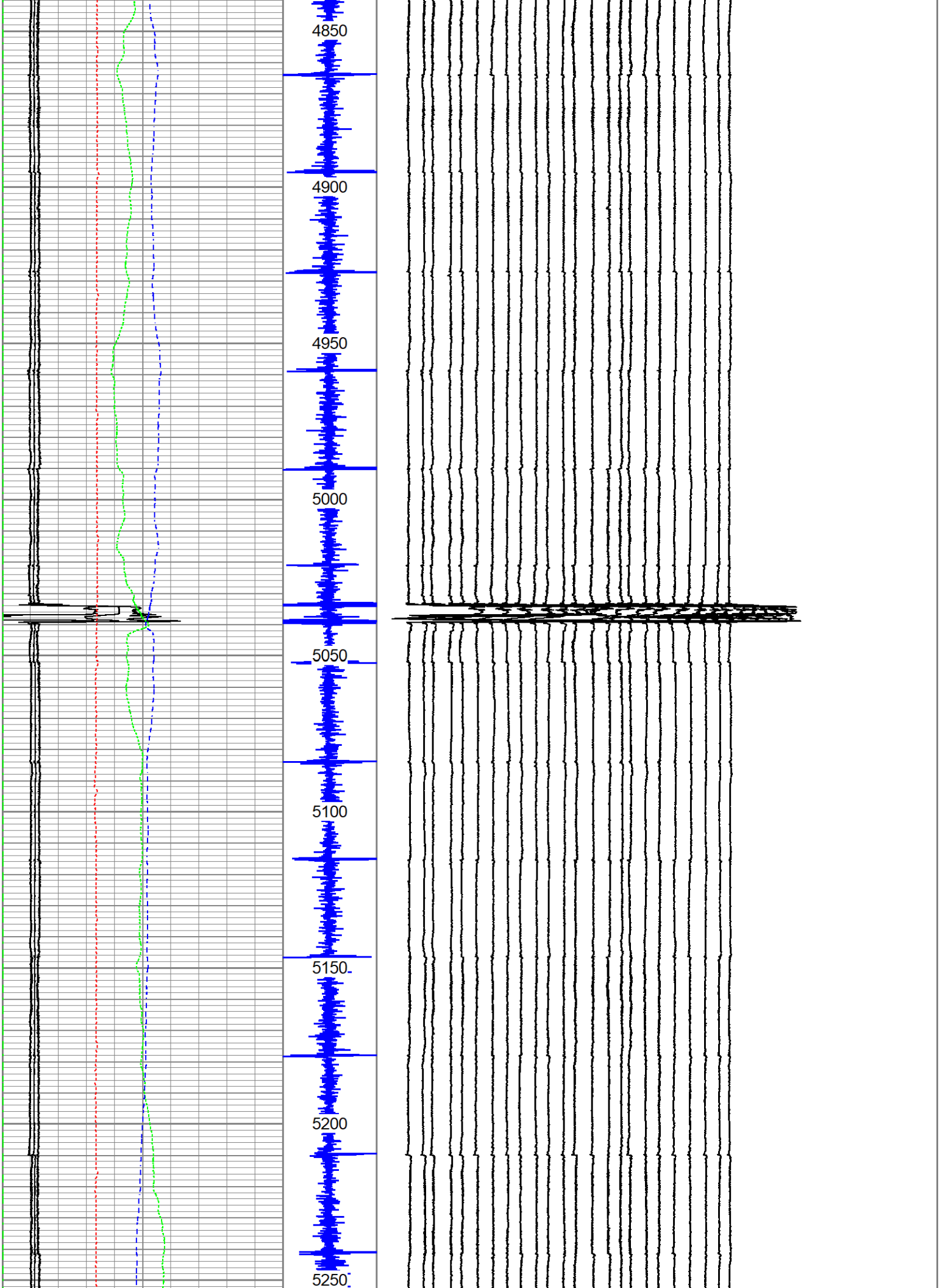
4850
4900
4950
5000
5050
5100
5150
5200
5250

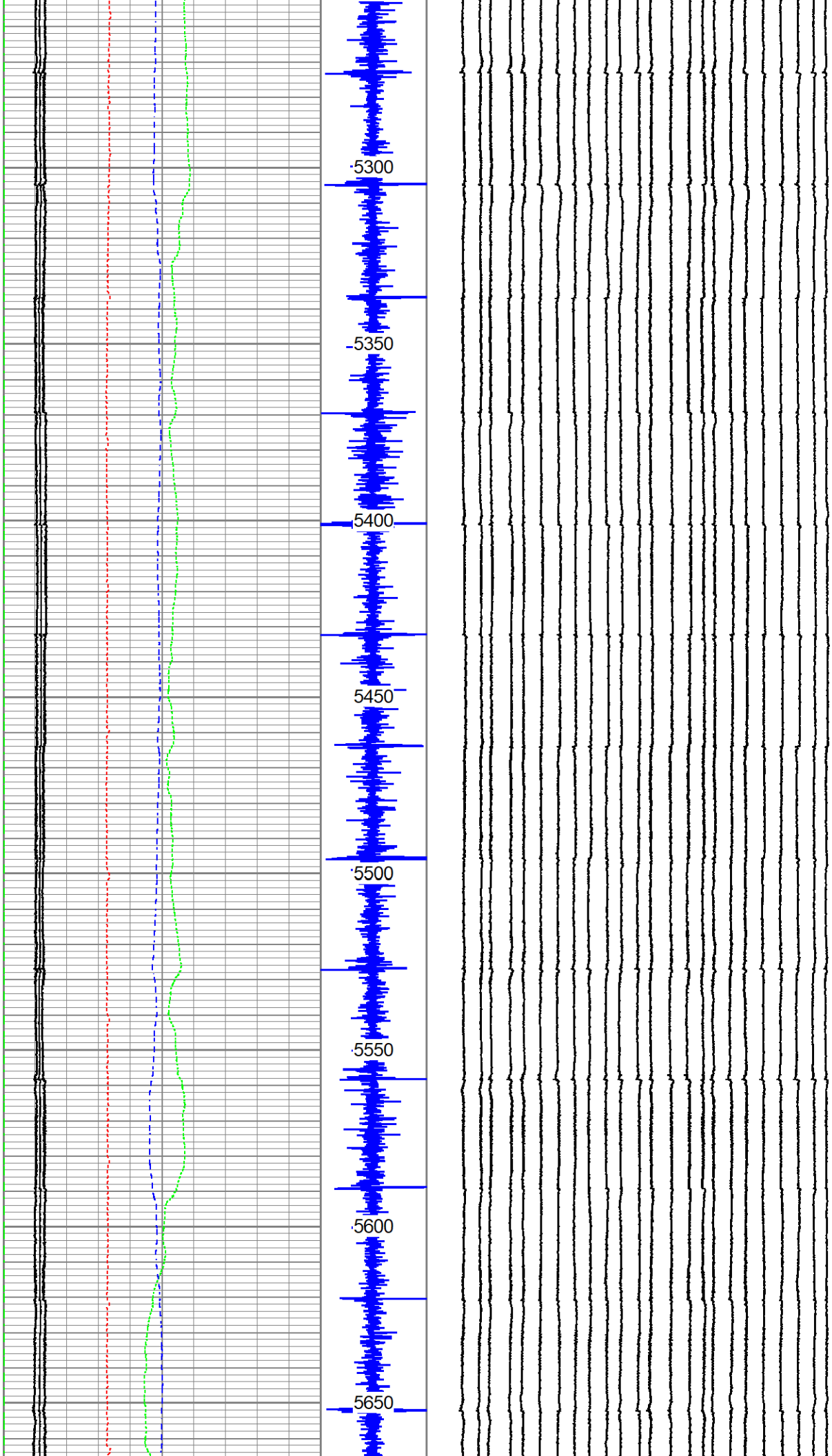
5300
5350
5400
5450
5500
5550
5600
5650

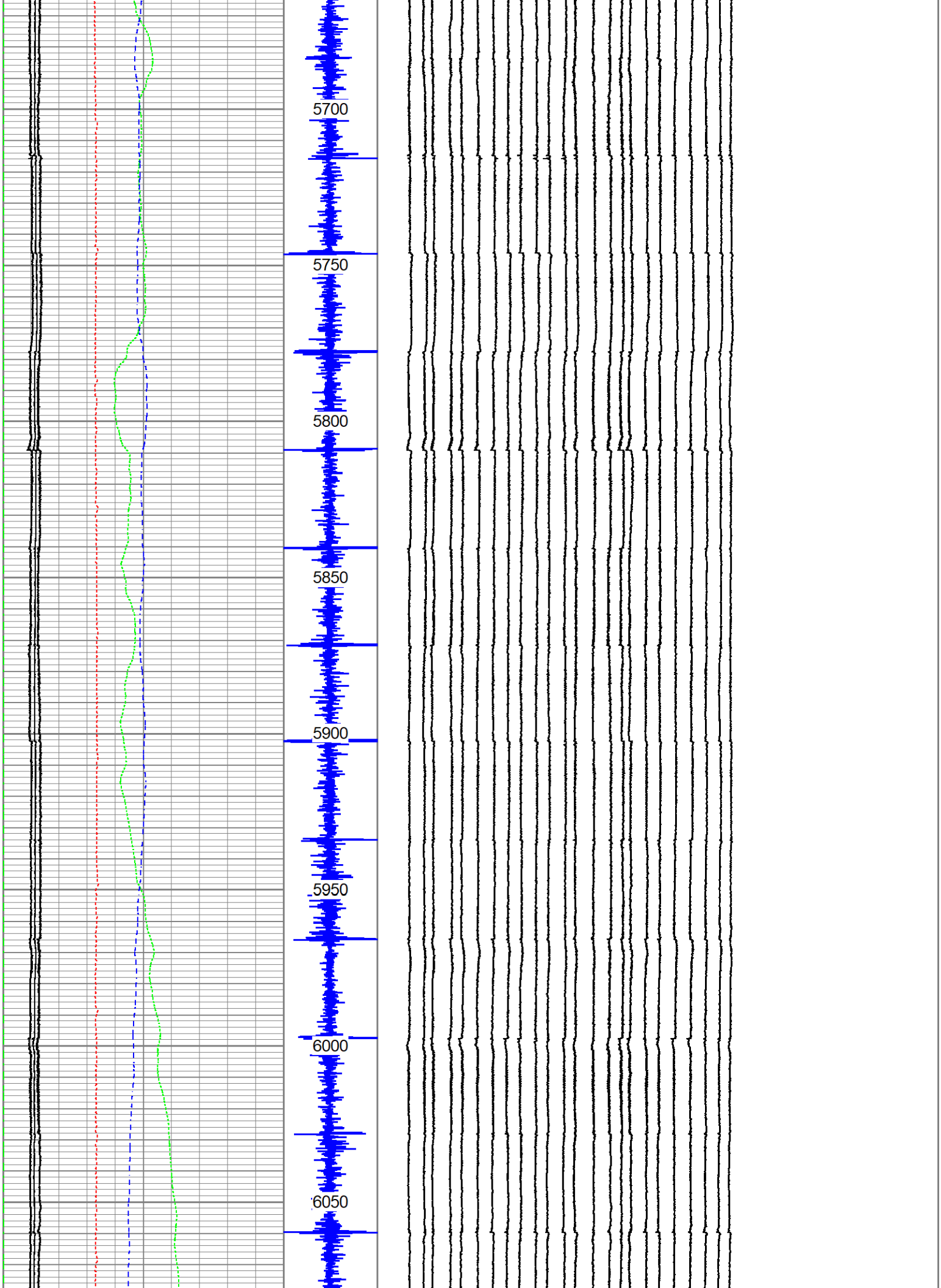
5700
5750
5800
5850
5900
5950
6000
6050

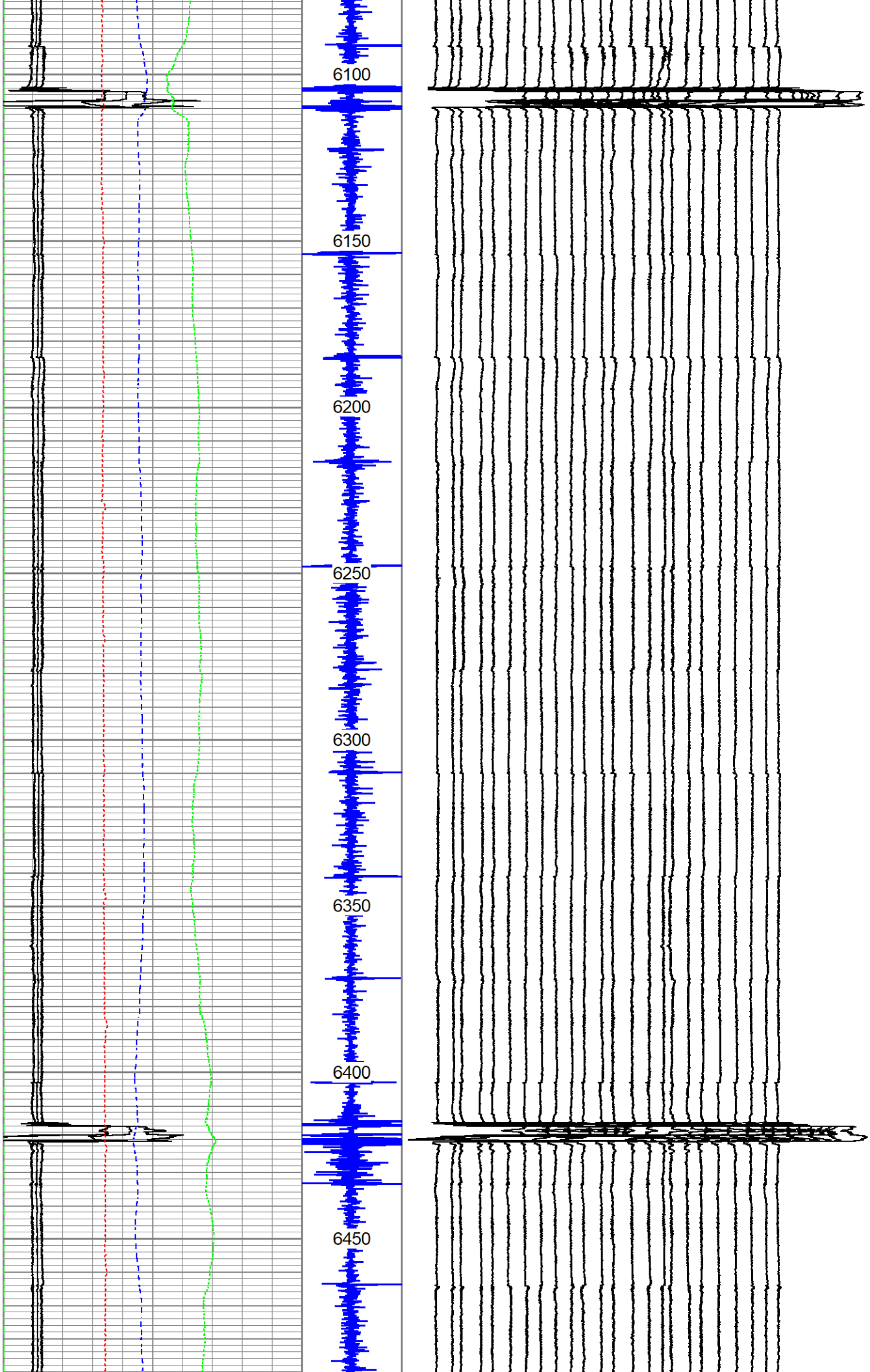
6100
6150
6200
6250
6300
6350
6400
6450

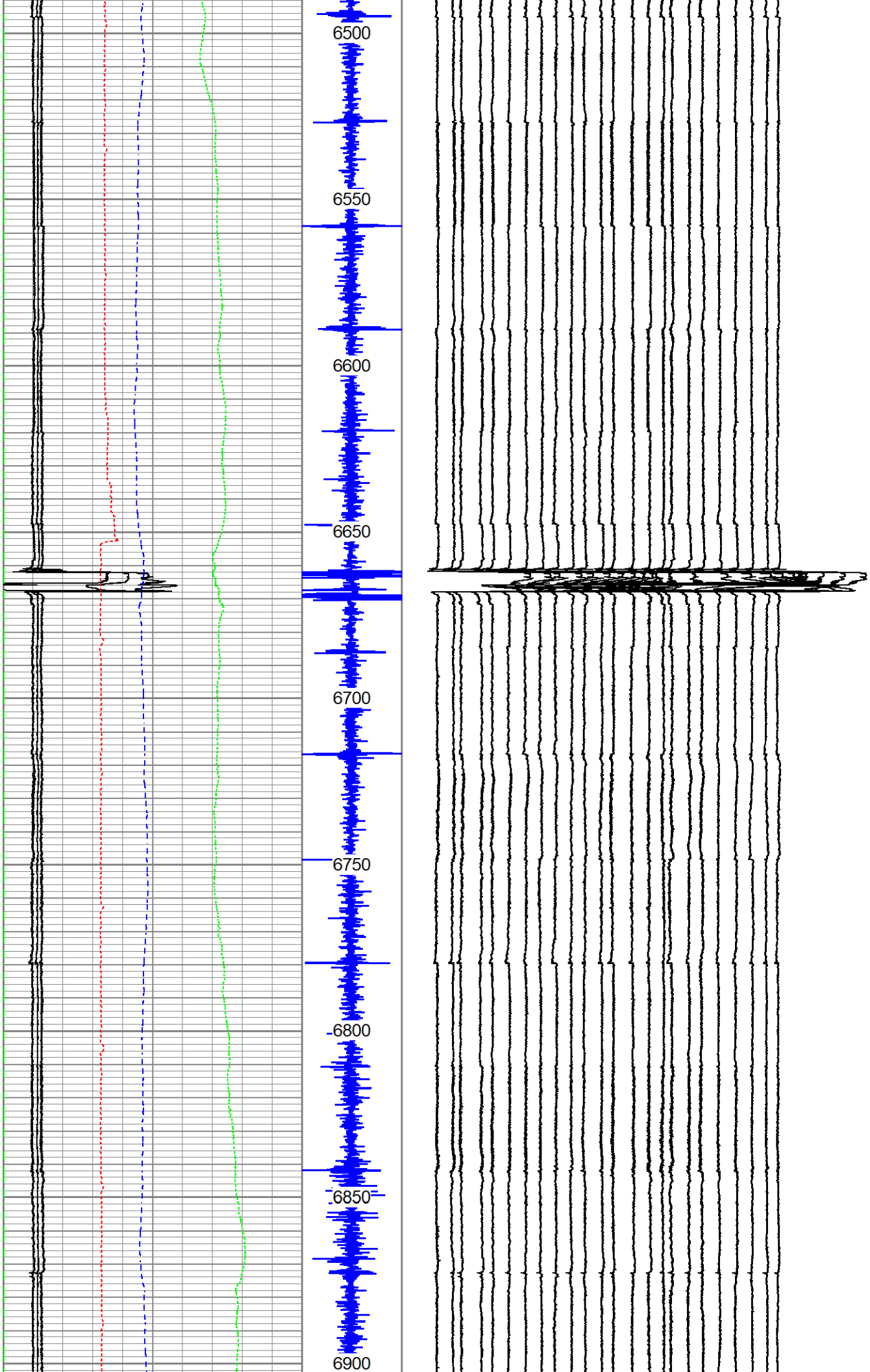
6500
6550
6600
6650
6700
6750
6800
6850
6900

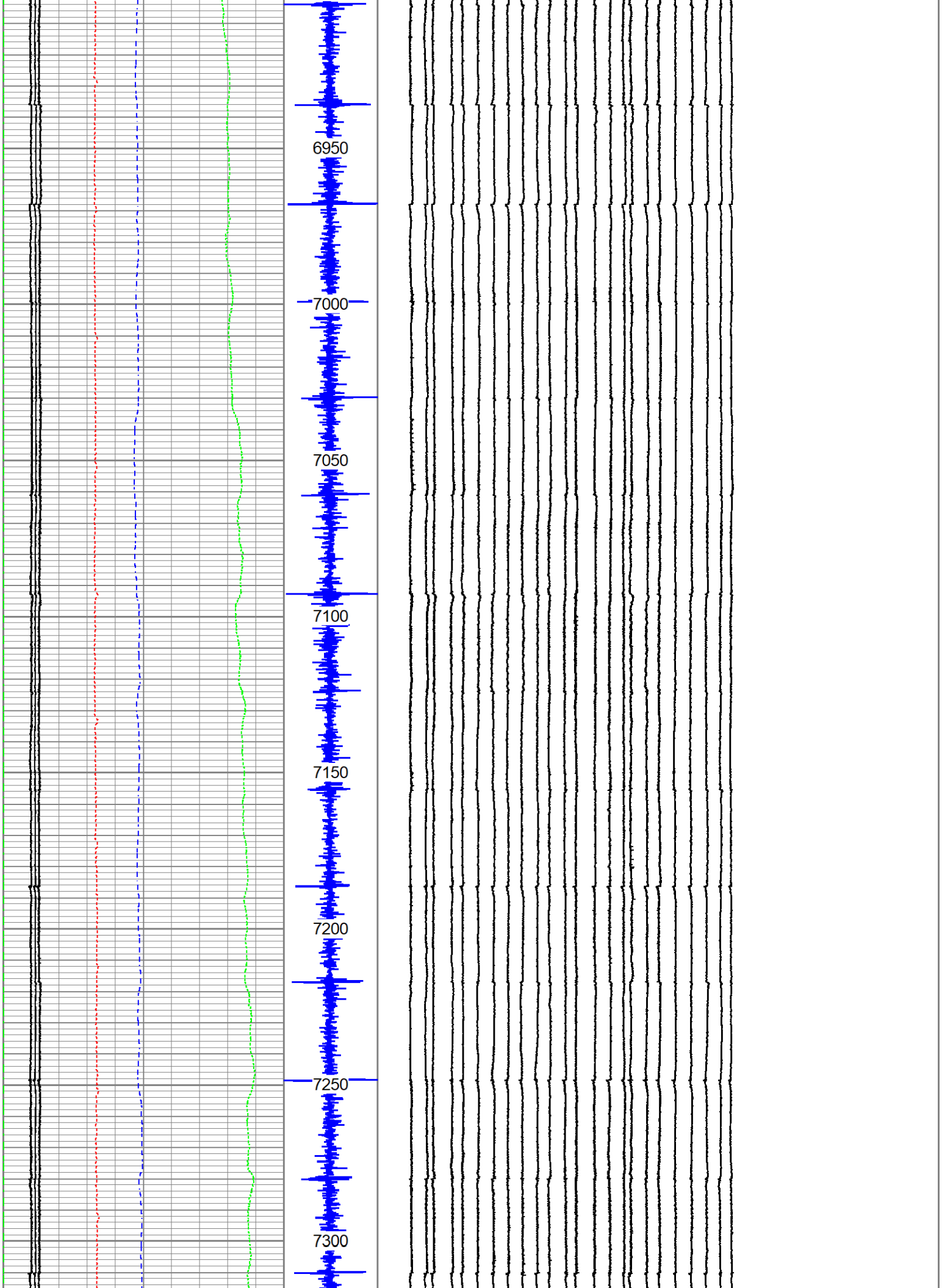
6950
7000
7050
7100
7150
7200
7250
7300

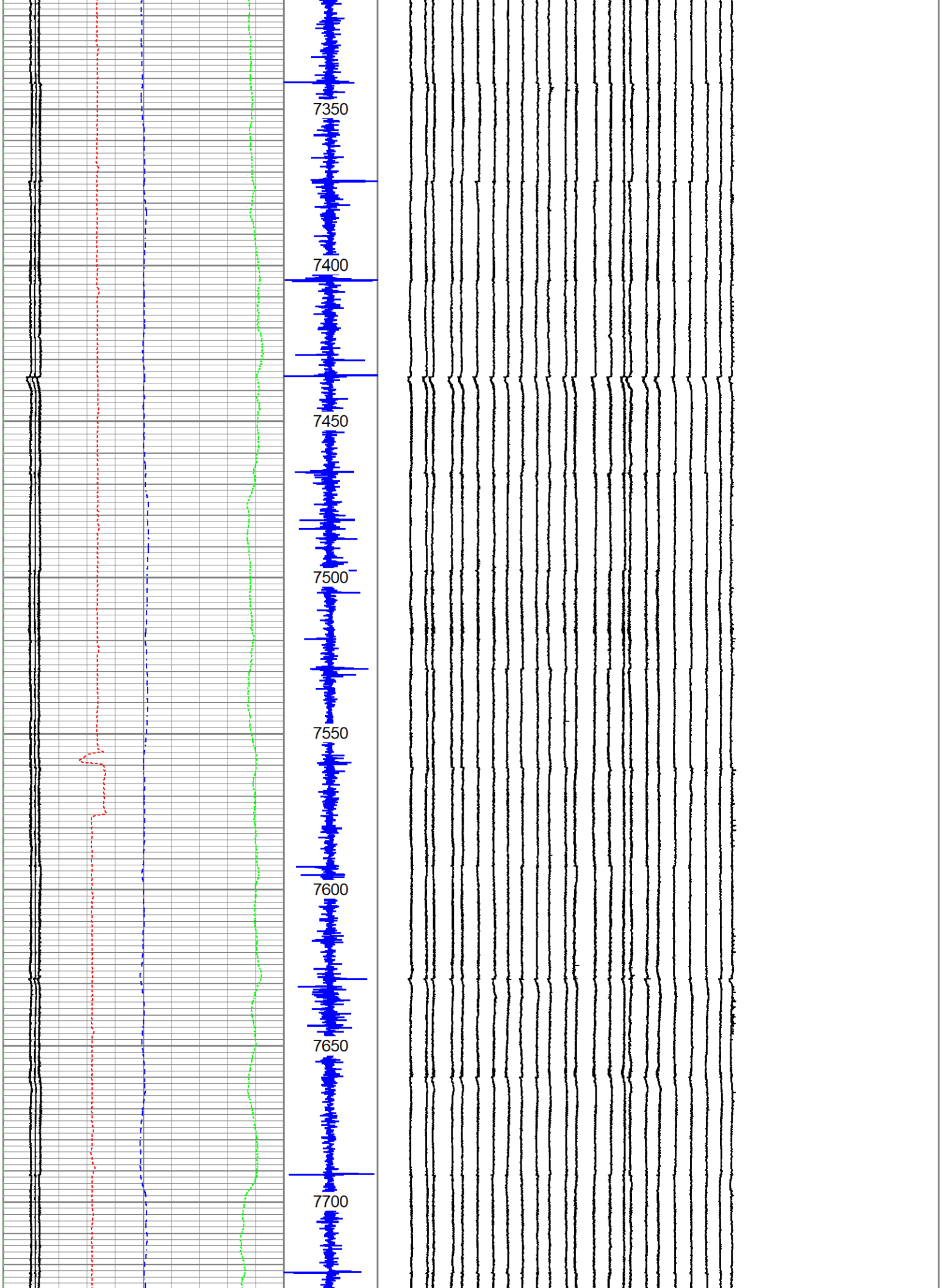
7350
7400
7450
7500
7550
7600
7650
7700

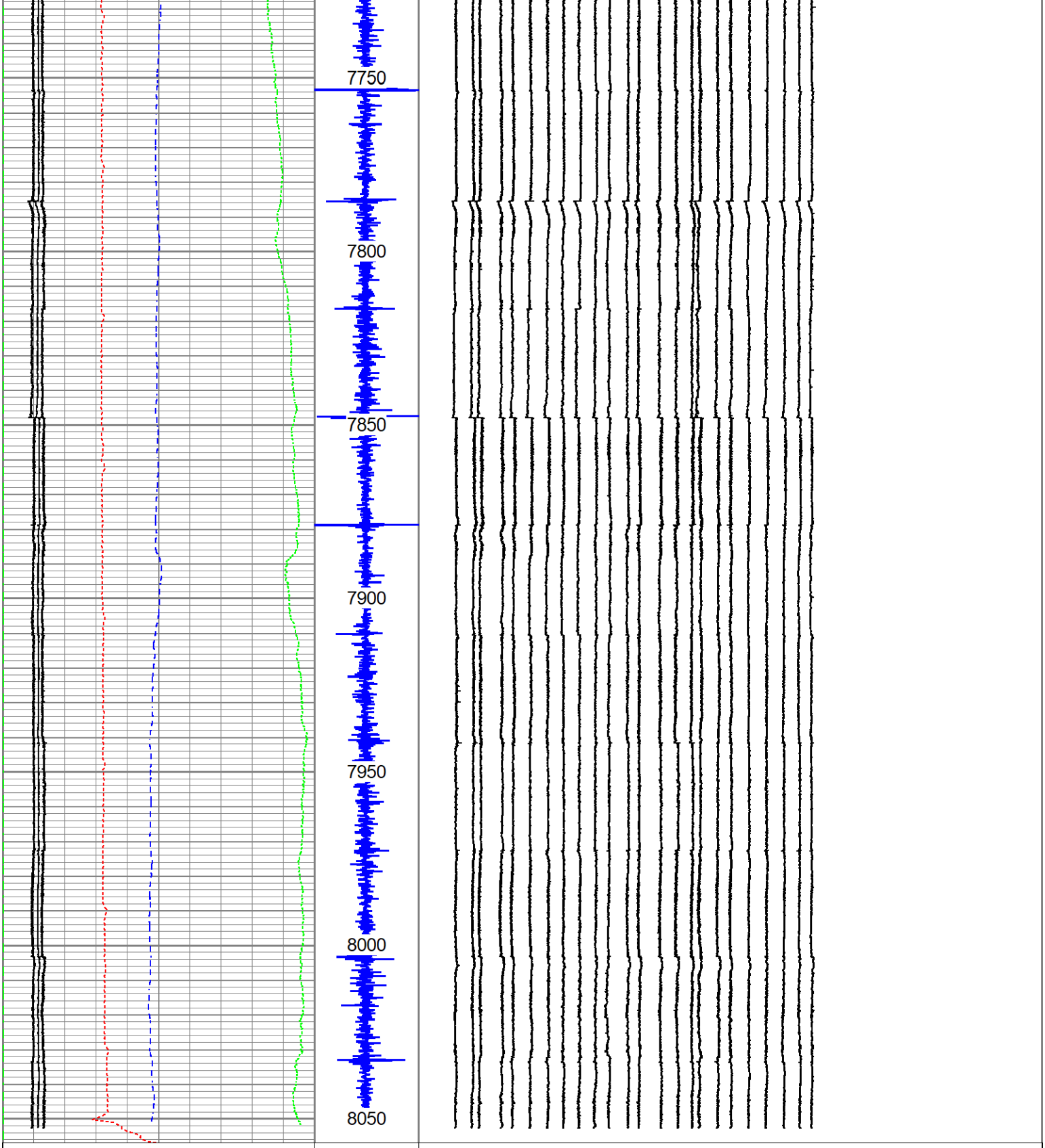

1	MAXRAD (in)	3	CCL	1	FING01 (in)	5
1	MINRAD (in)	3	6000 10000	0.9	FING02 (in)	4.9
1	AVERAD (in)	3		-1.2	FING23 (in)	2.8
0	MITDEV (deg)	50		-1.3	FING24 (in)	2.7
-40	MITROT (deg)	360				
-100	LSPD (ft/min)	100				
0	LTEN (lb)	3000				

Database File	mitrunb05.db
Dataset Pathname	TEMBUNGO/BO5/ACTUALMITRUN/MIT_LOG_UP.1
Presentation Format	ment_mit24
Dataset Creation	Wed Oct 25 17:10:12 2023
Charted by	Depth in Feet scaled 1:200

1	MAXRAD (in)	3
1	MINRAD (in)	3
1	AVERAD (in)	3
0	MITDEV (deg)	50
-40	MITROT (deg)	360
-100	LSPD (ft/min)	100
0	LTEN (lb)	3000

1	FING01 (in)	5
0.9	FING02 (in)	4.9
-1.2	FING23 (in)	2.8
-1.3	FING24 (in)	2.7

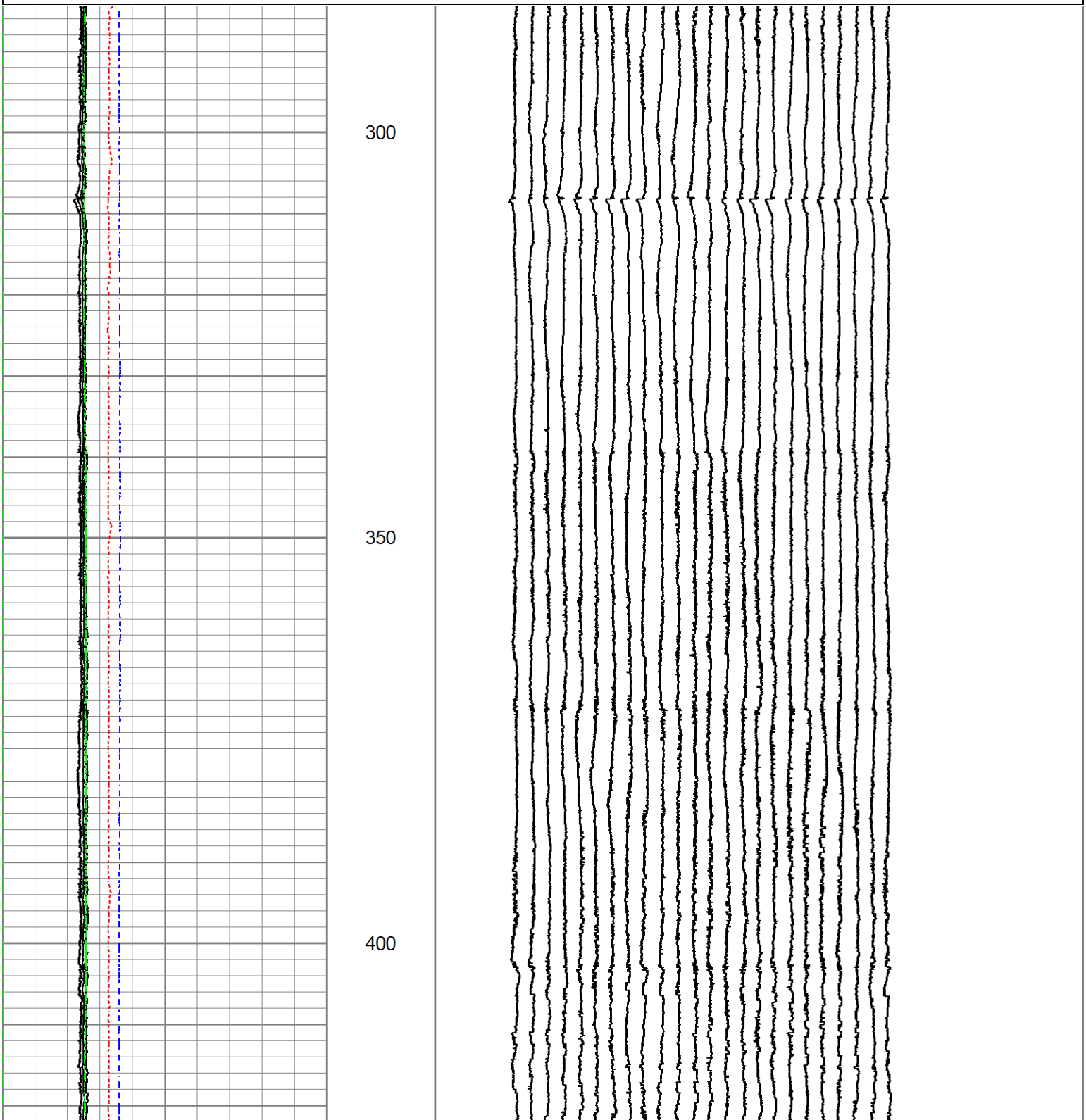

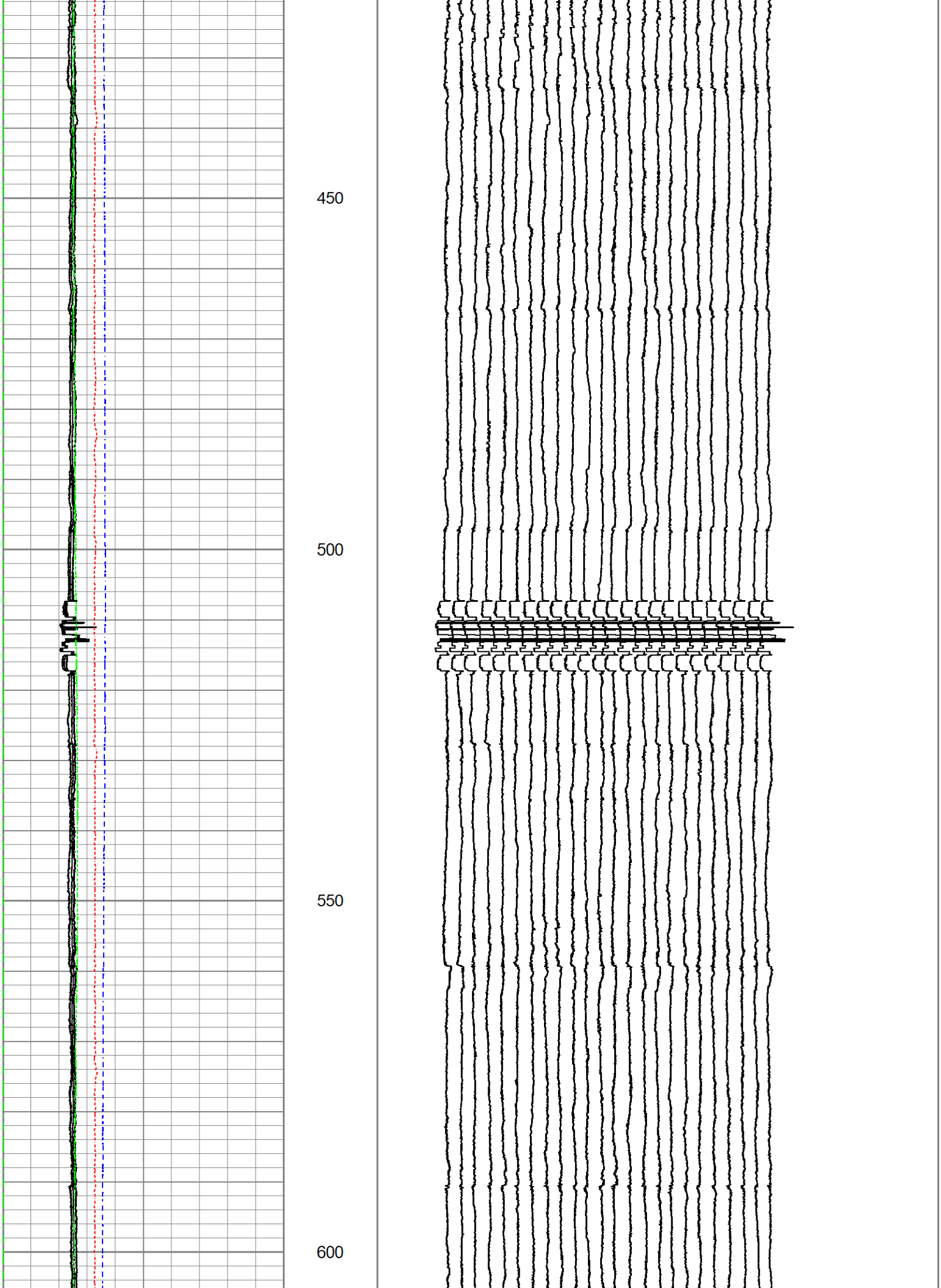
450
500
550
600

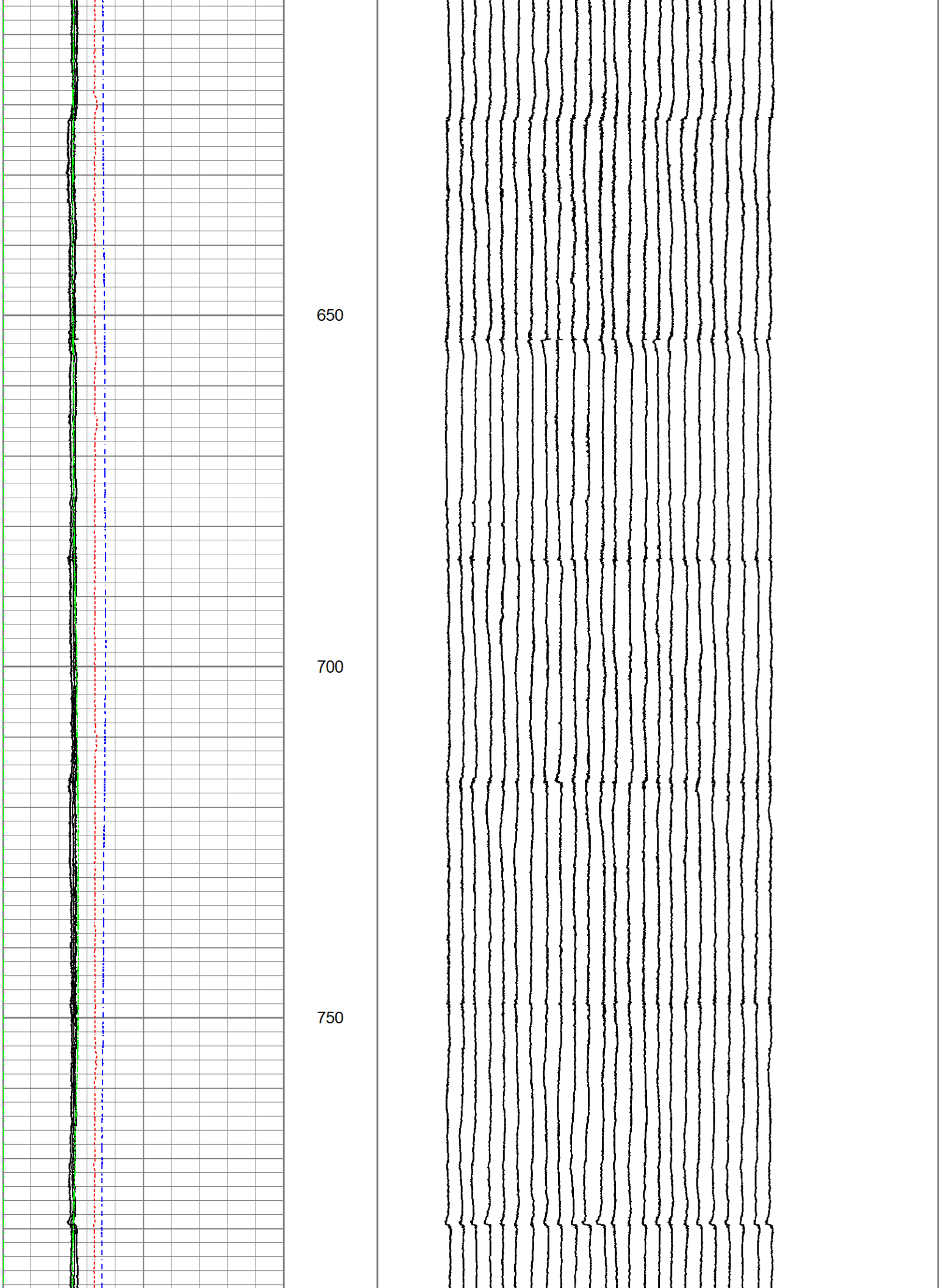
650
700
750

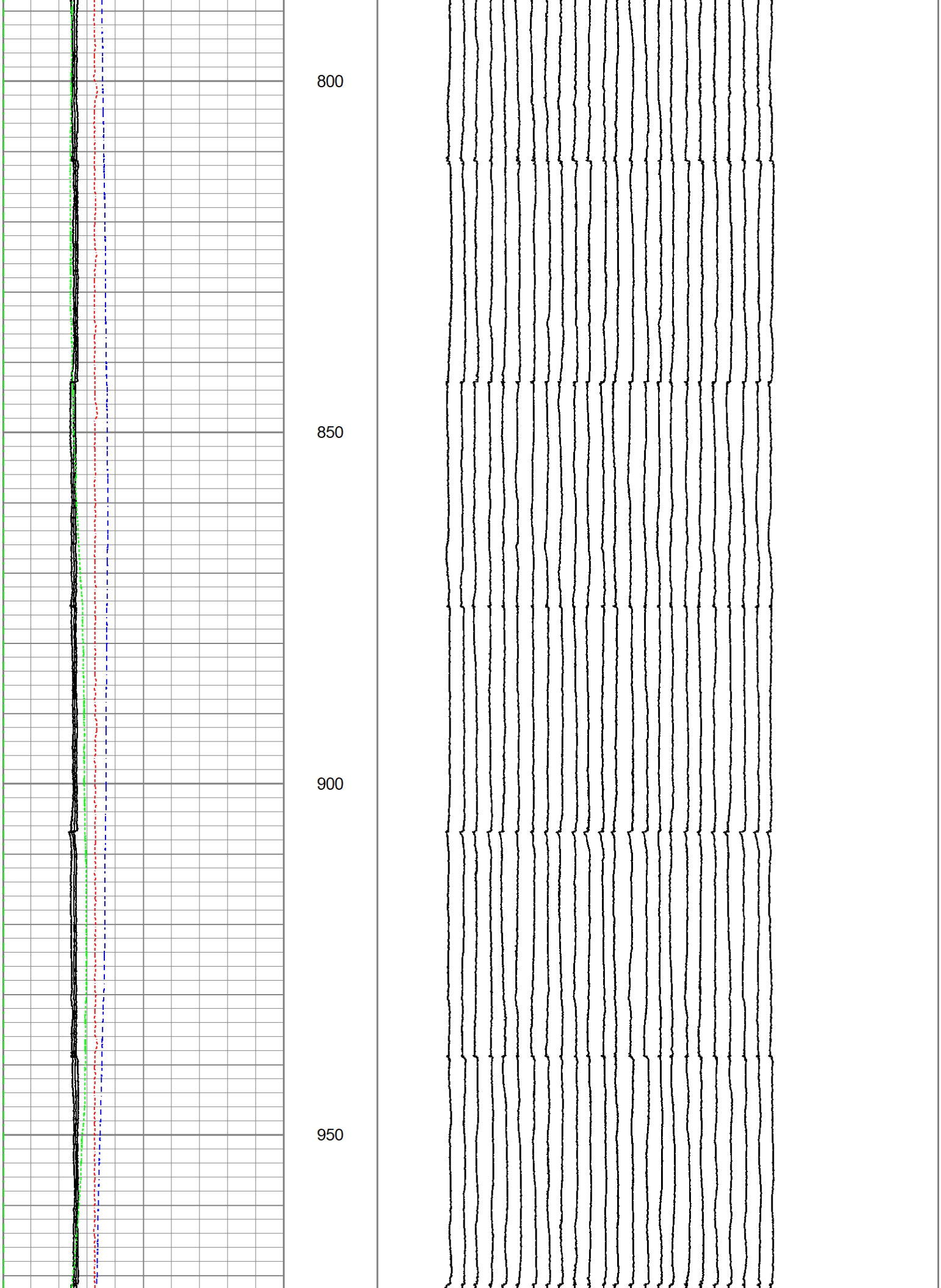
800
850
900
950

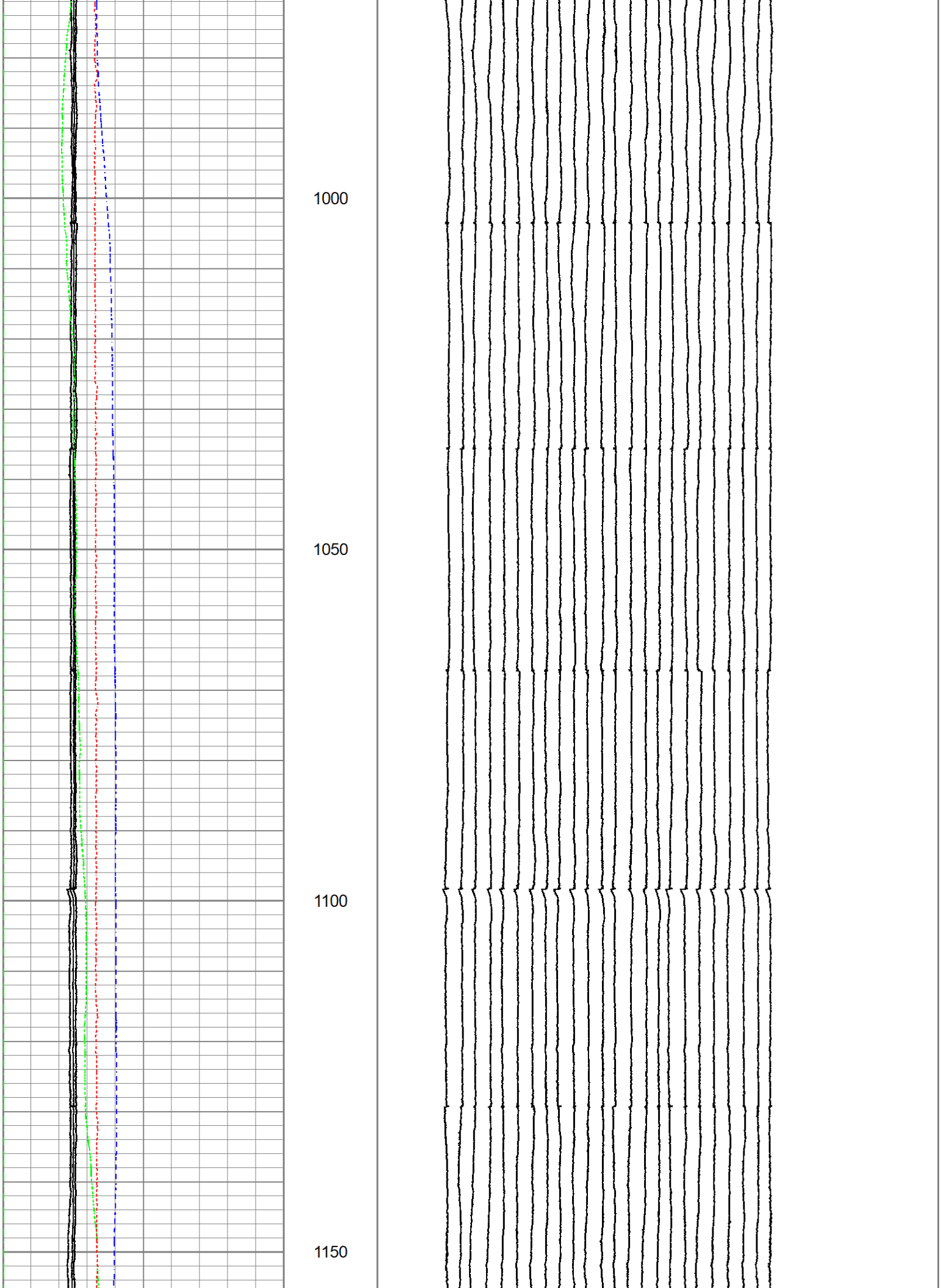
1000
1050
1100
1150

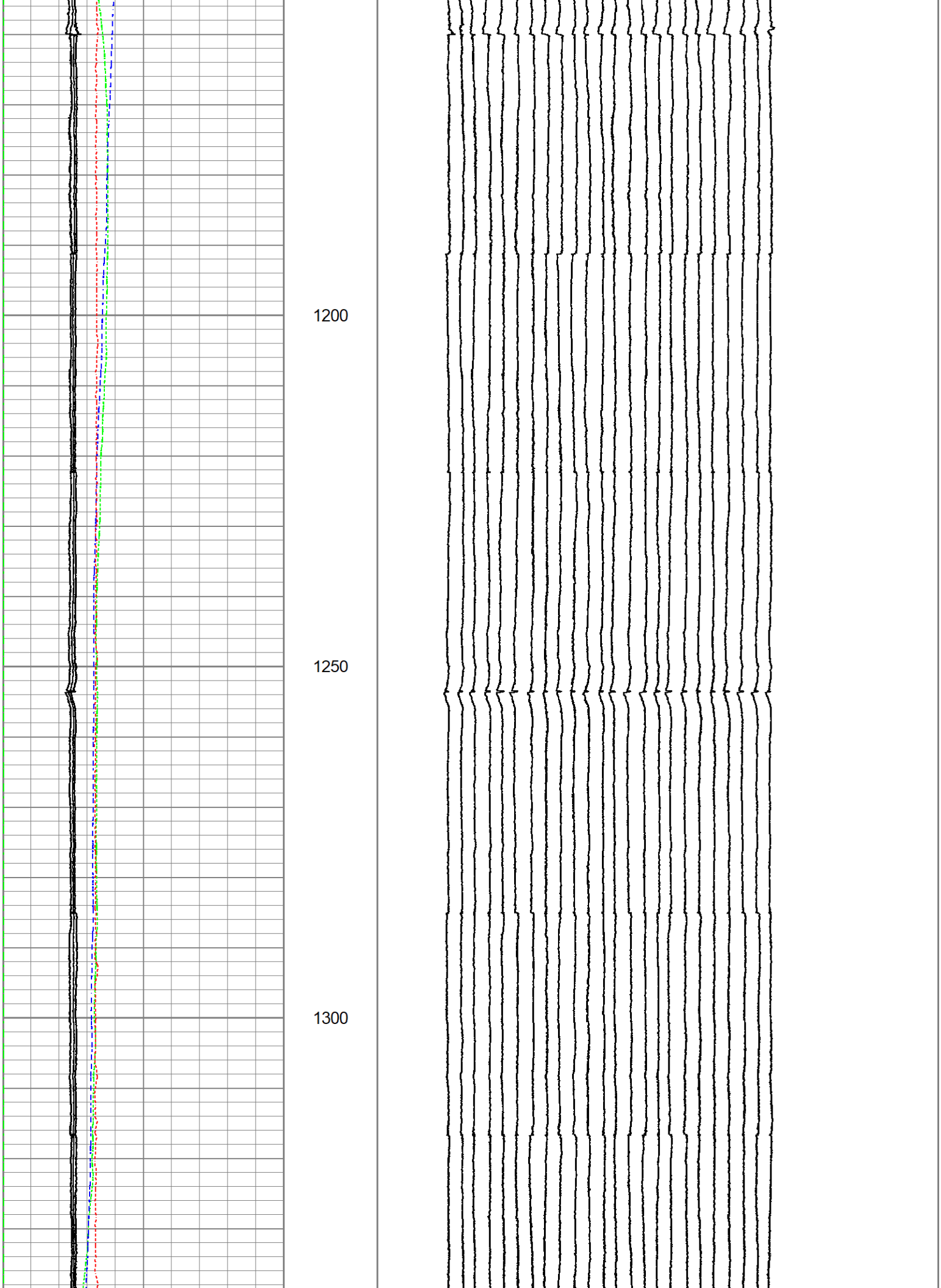
1200
1250
1300

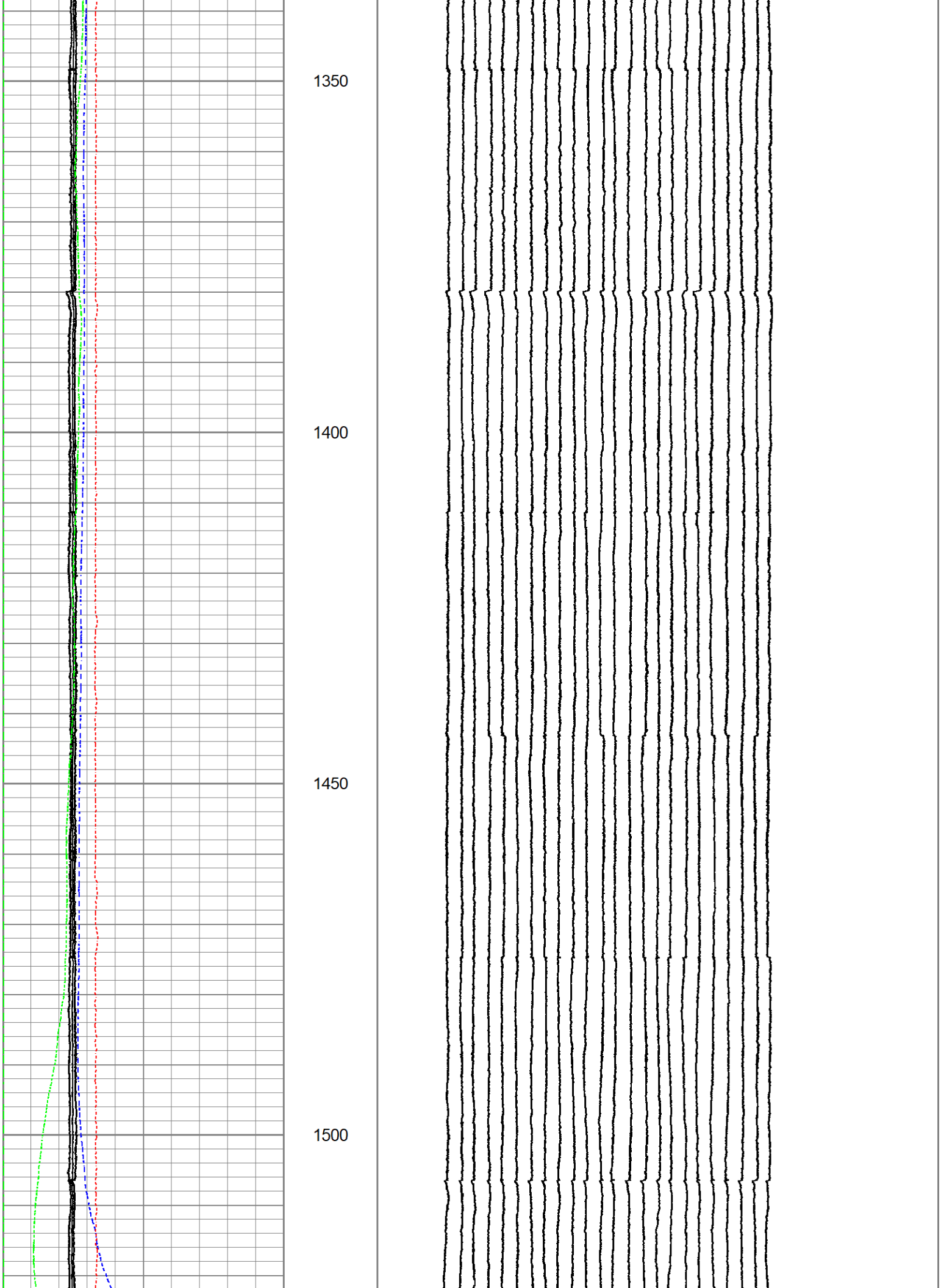
1350
1400
1450
1500

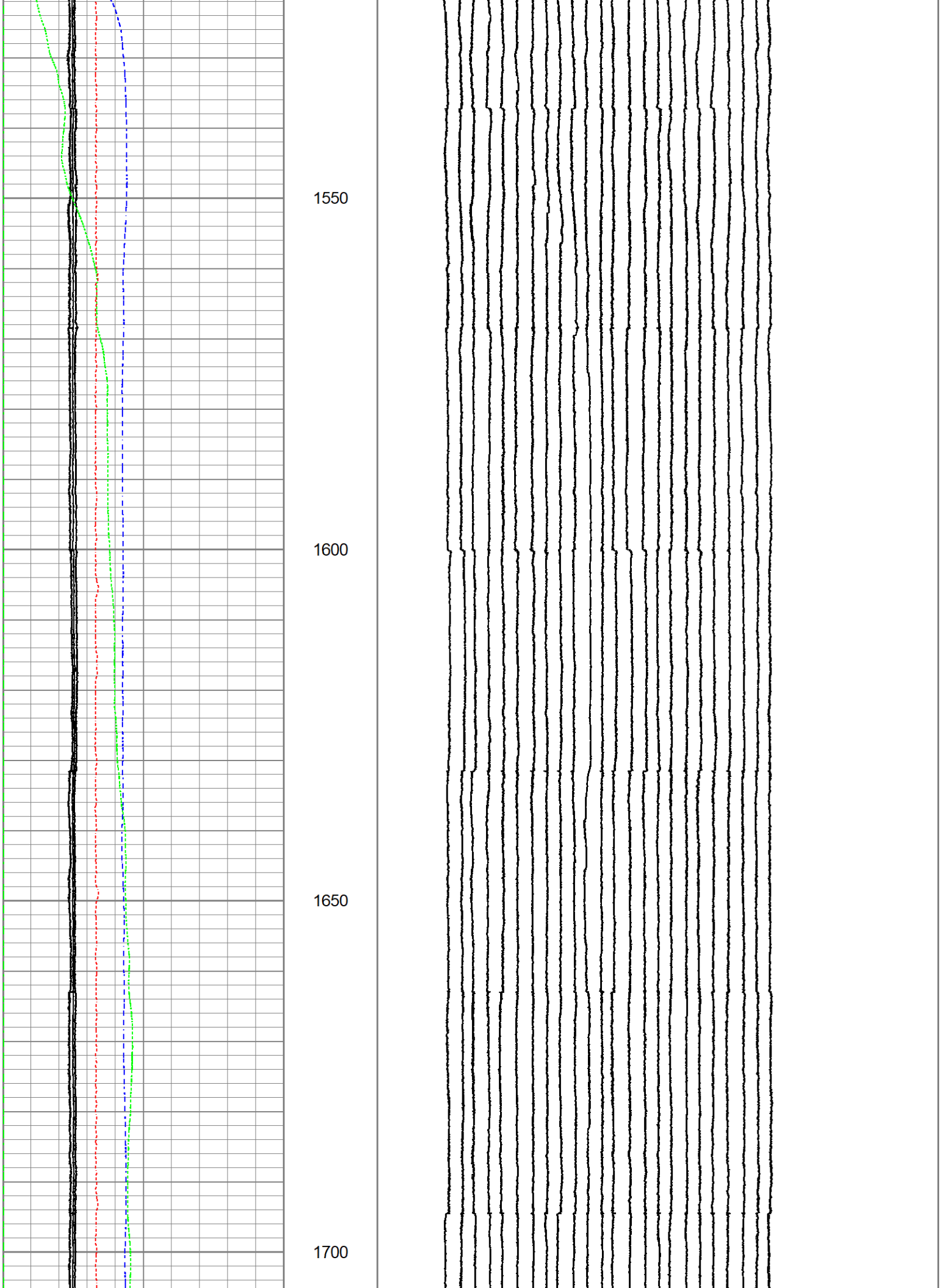
1550
1600
1650
1700

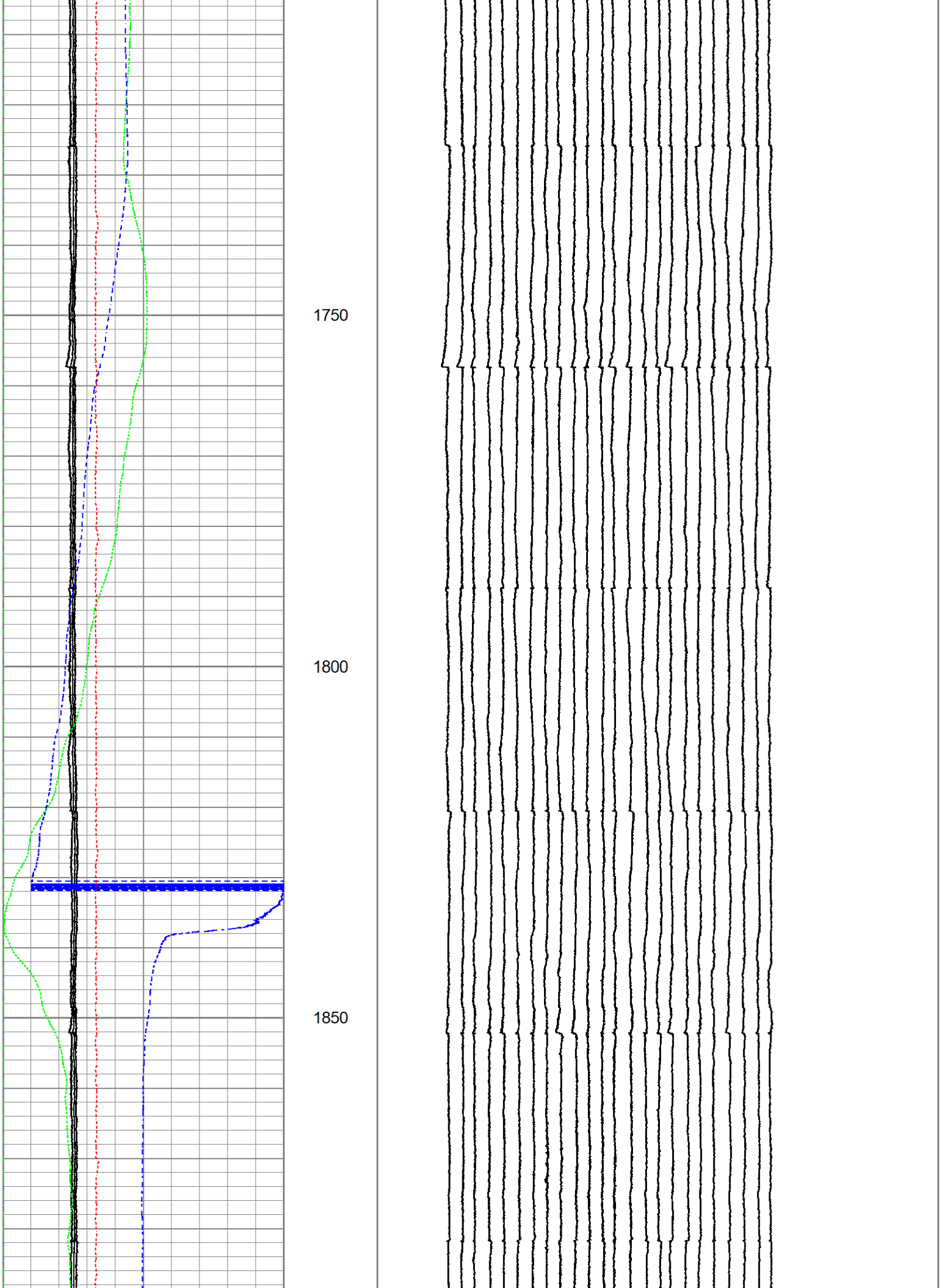
1750
1800
1850

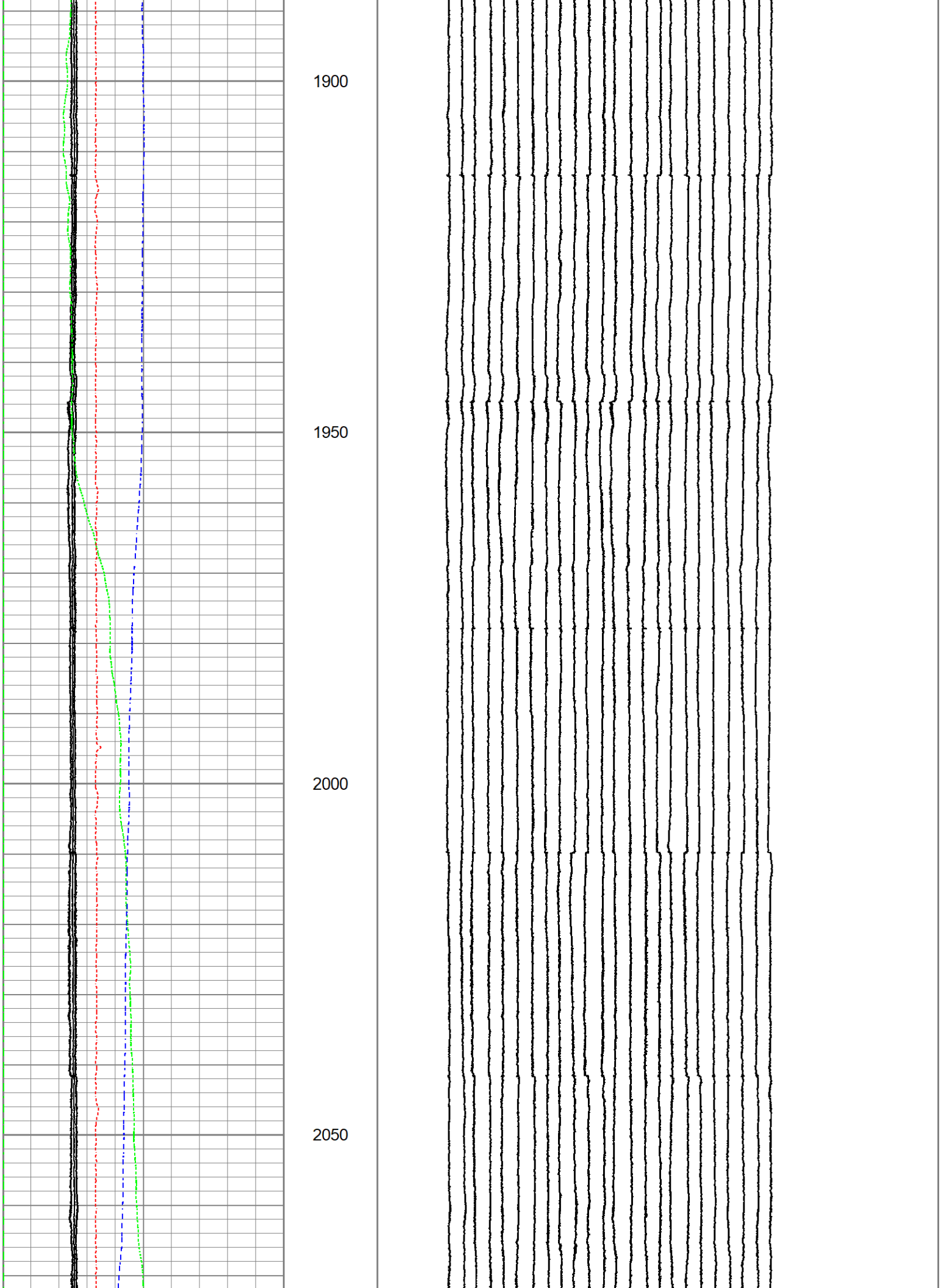
1900
1950
2000
2050

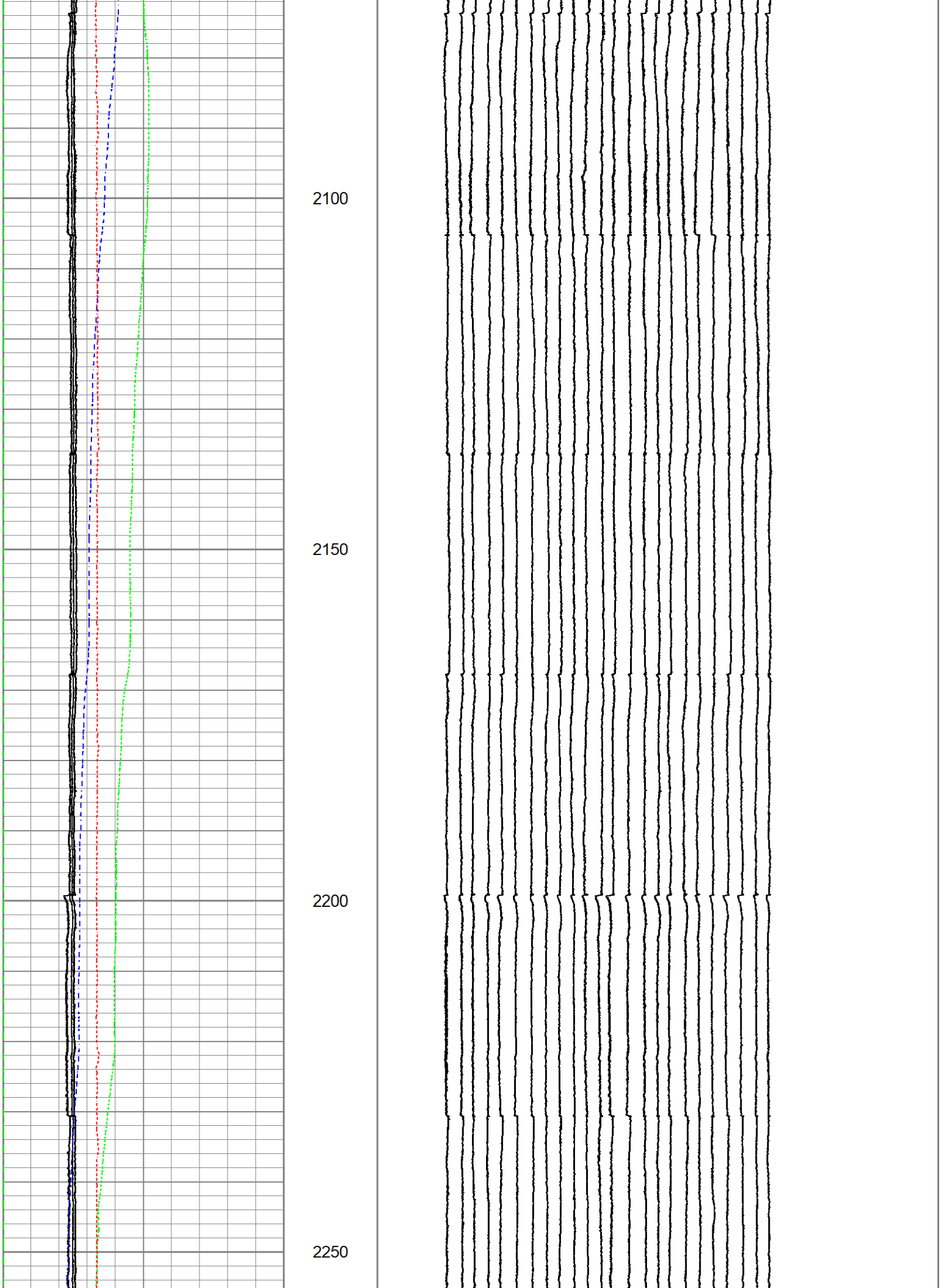
2100
2150
2200
2250

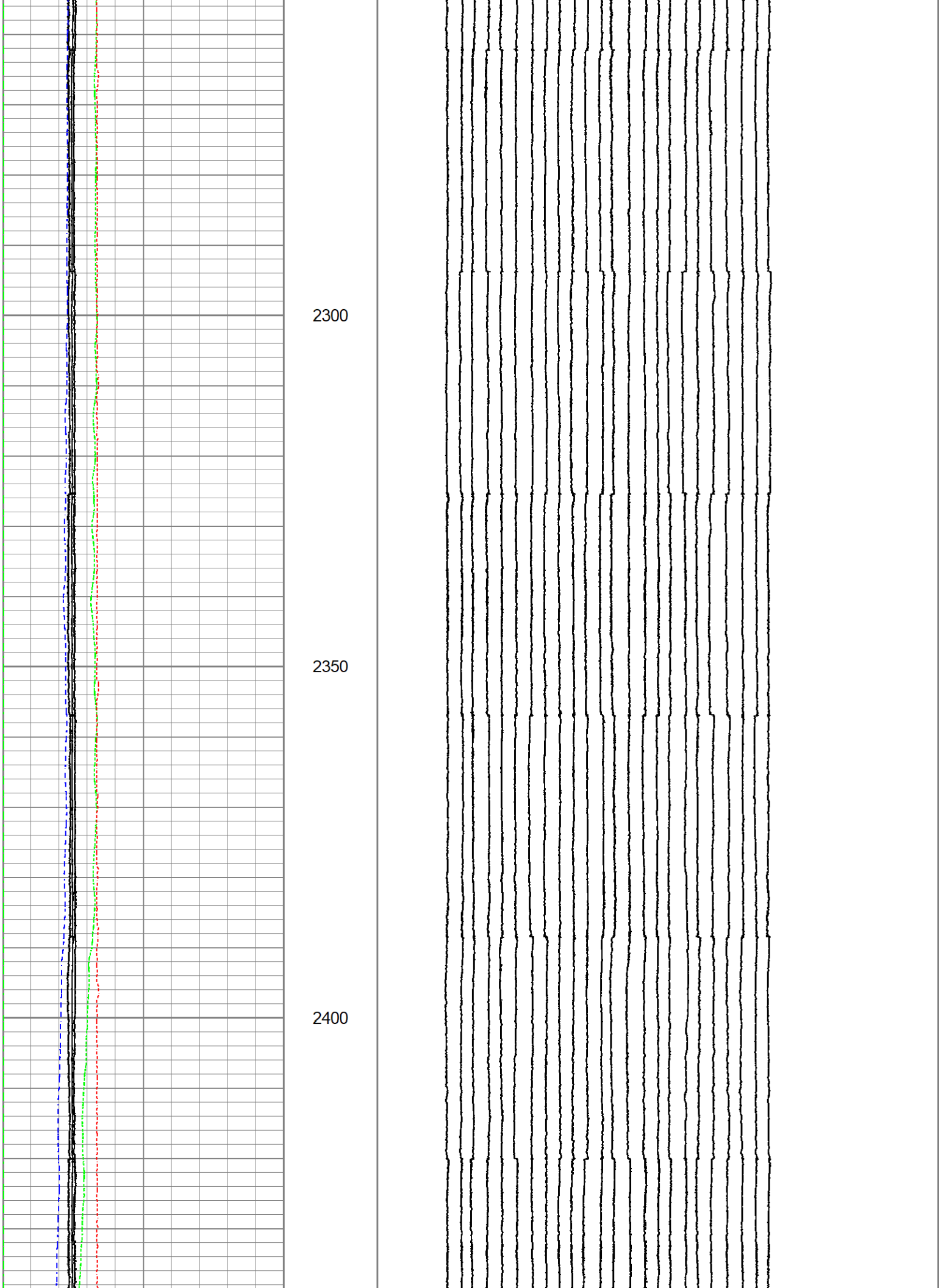
2300
2350
2400

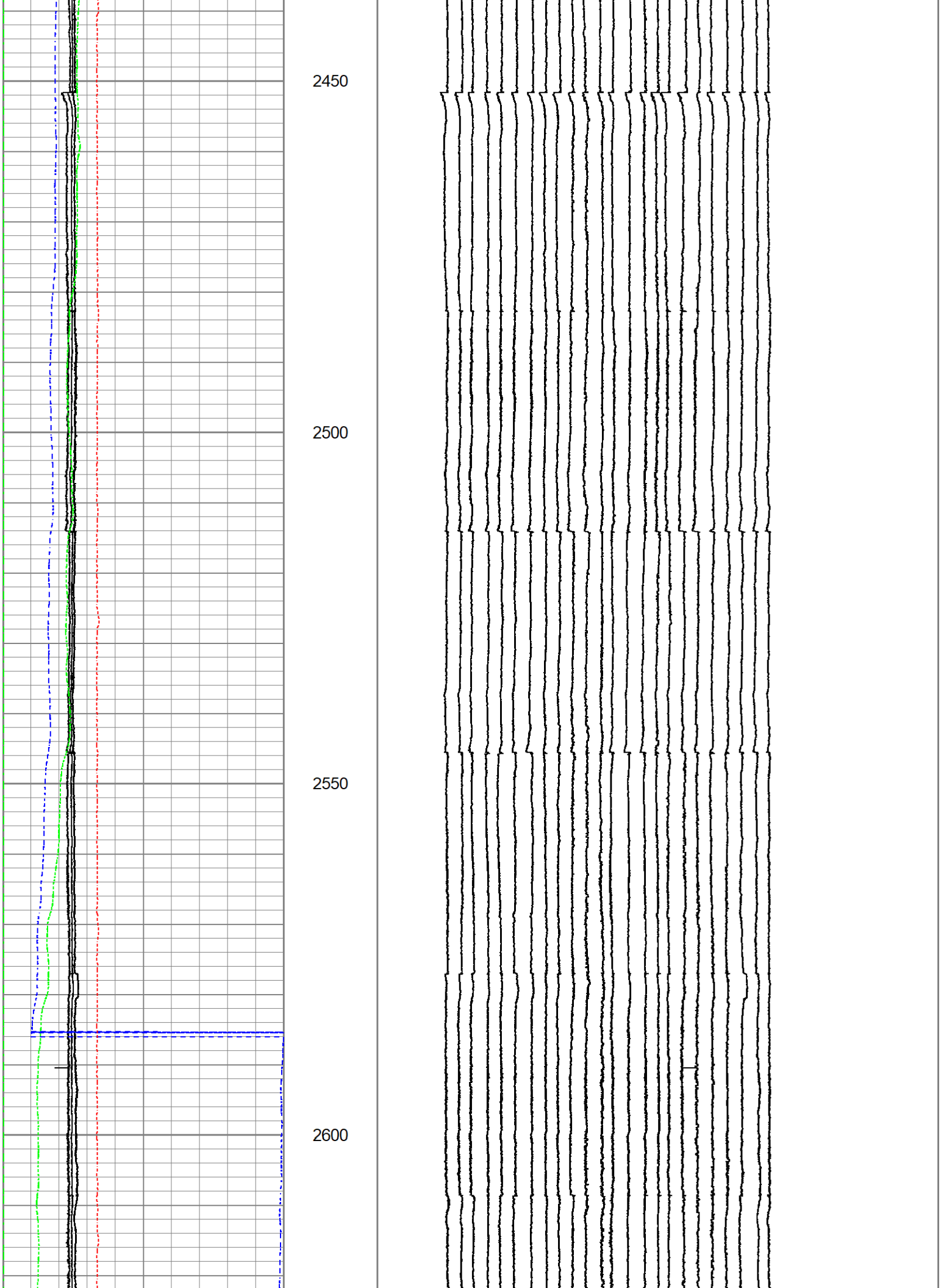
2450
2500
2550
2600

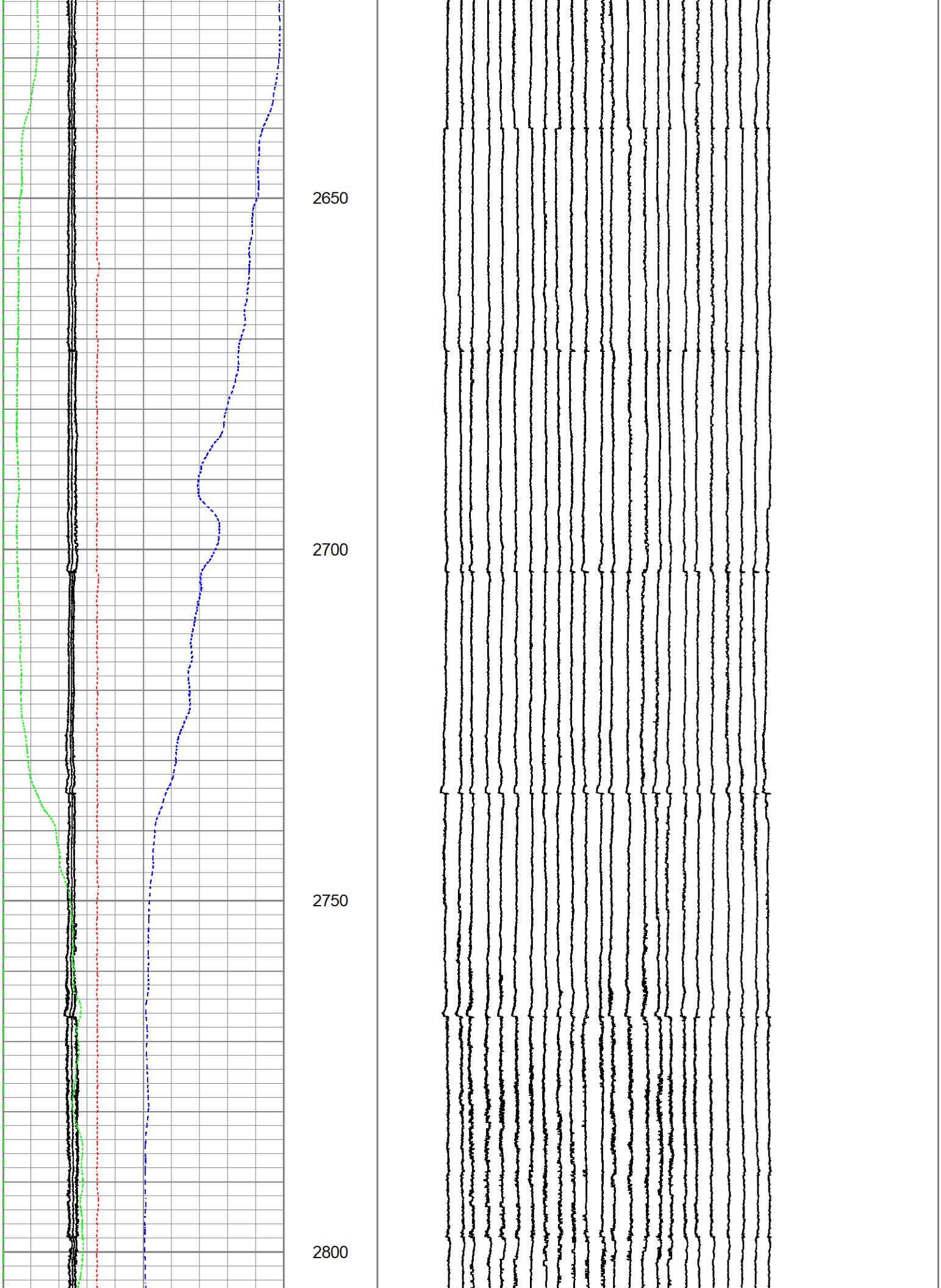
2650
2700
2750
2800

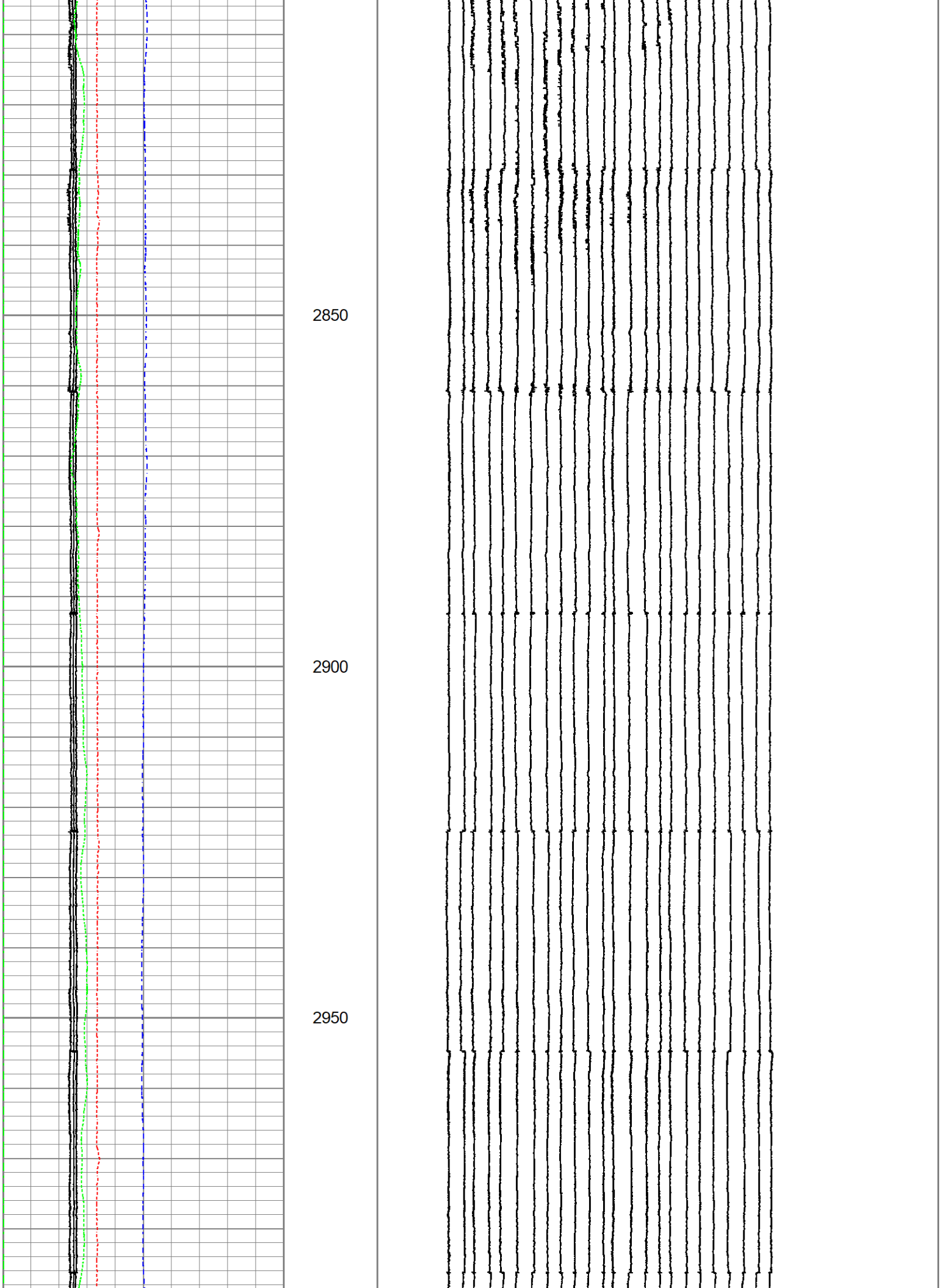
2850
2900
2950

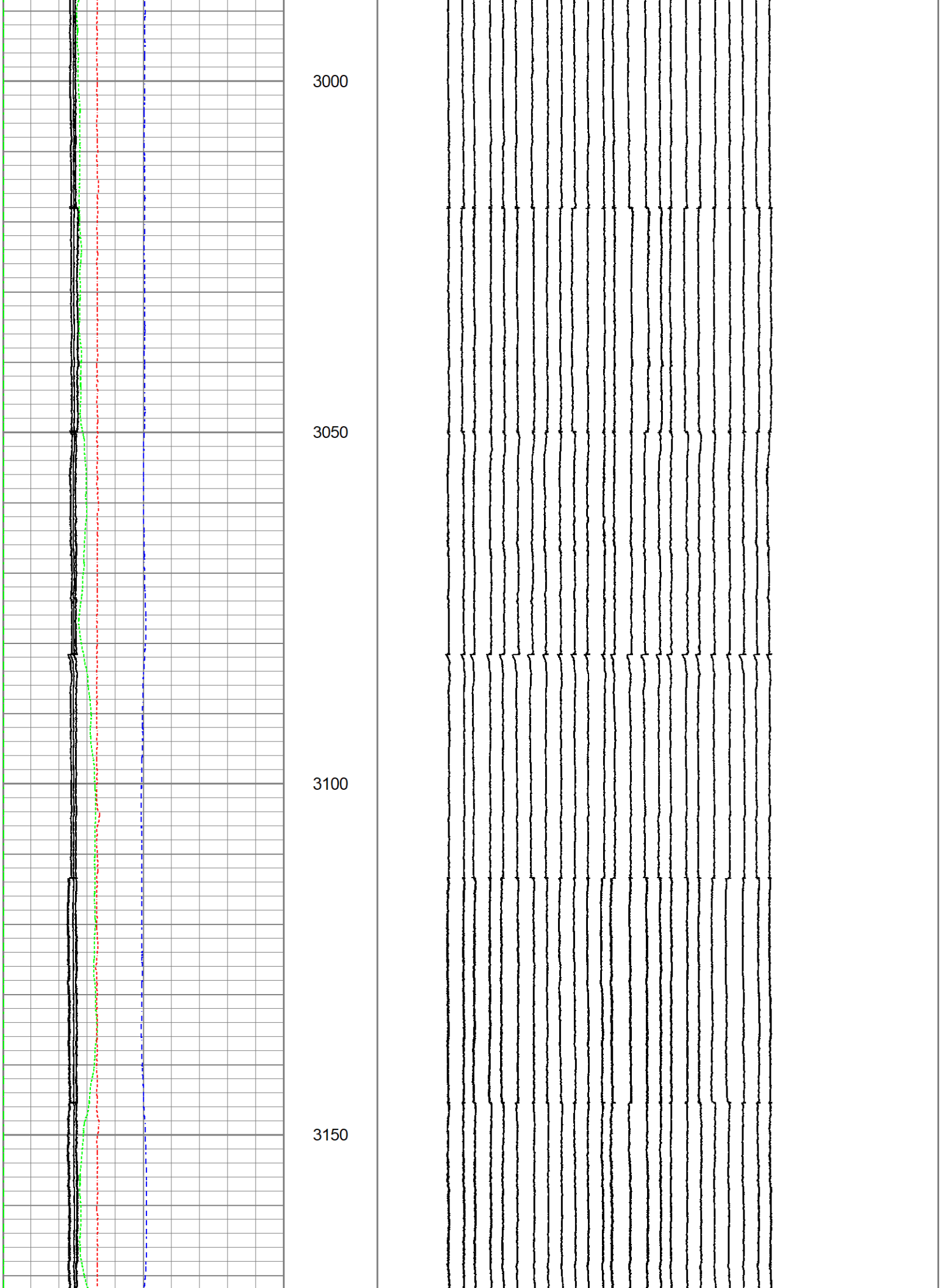
3000
3050
3100
3150

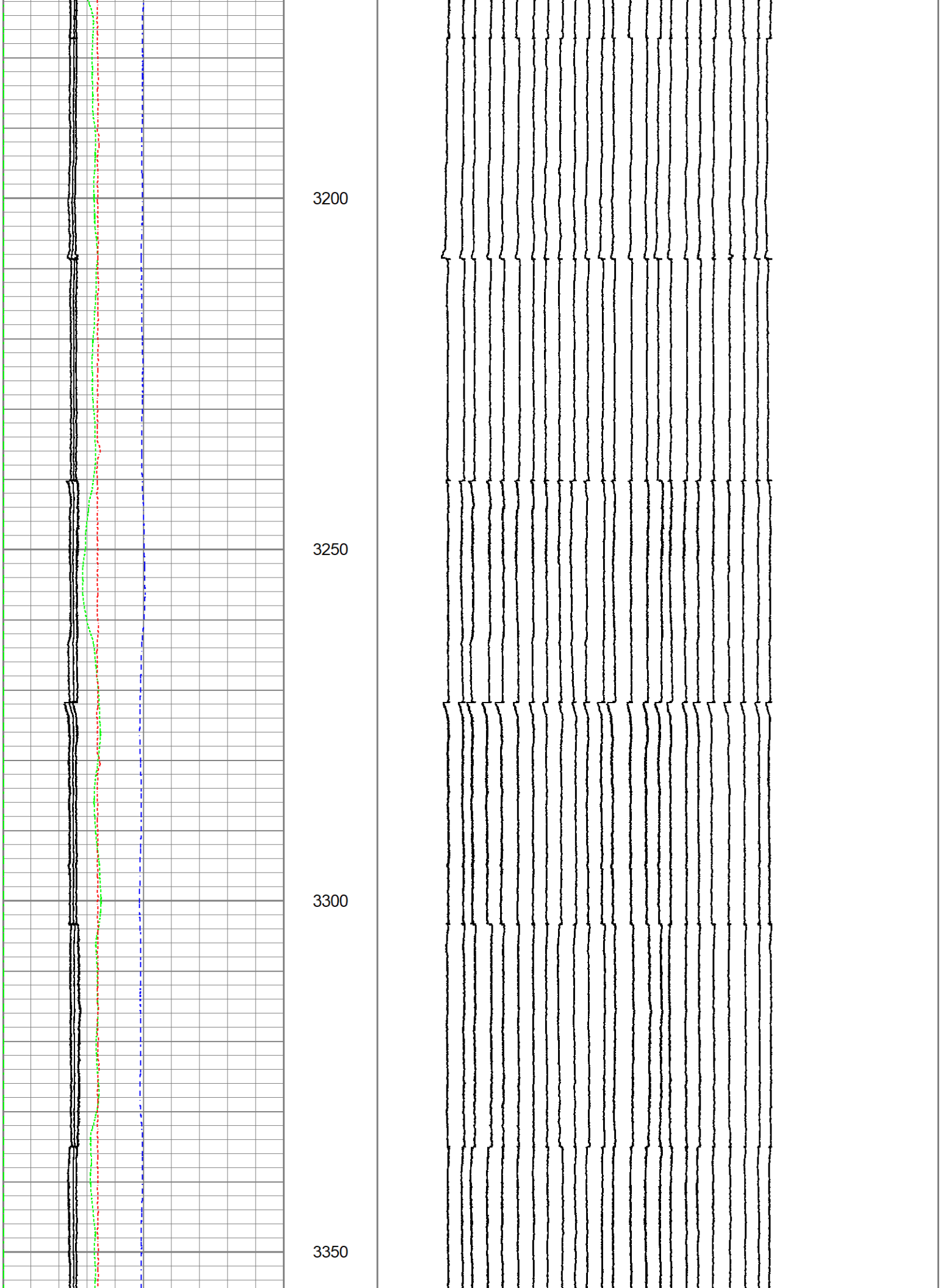
3200
3250
3300
3350

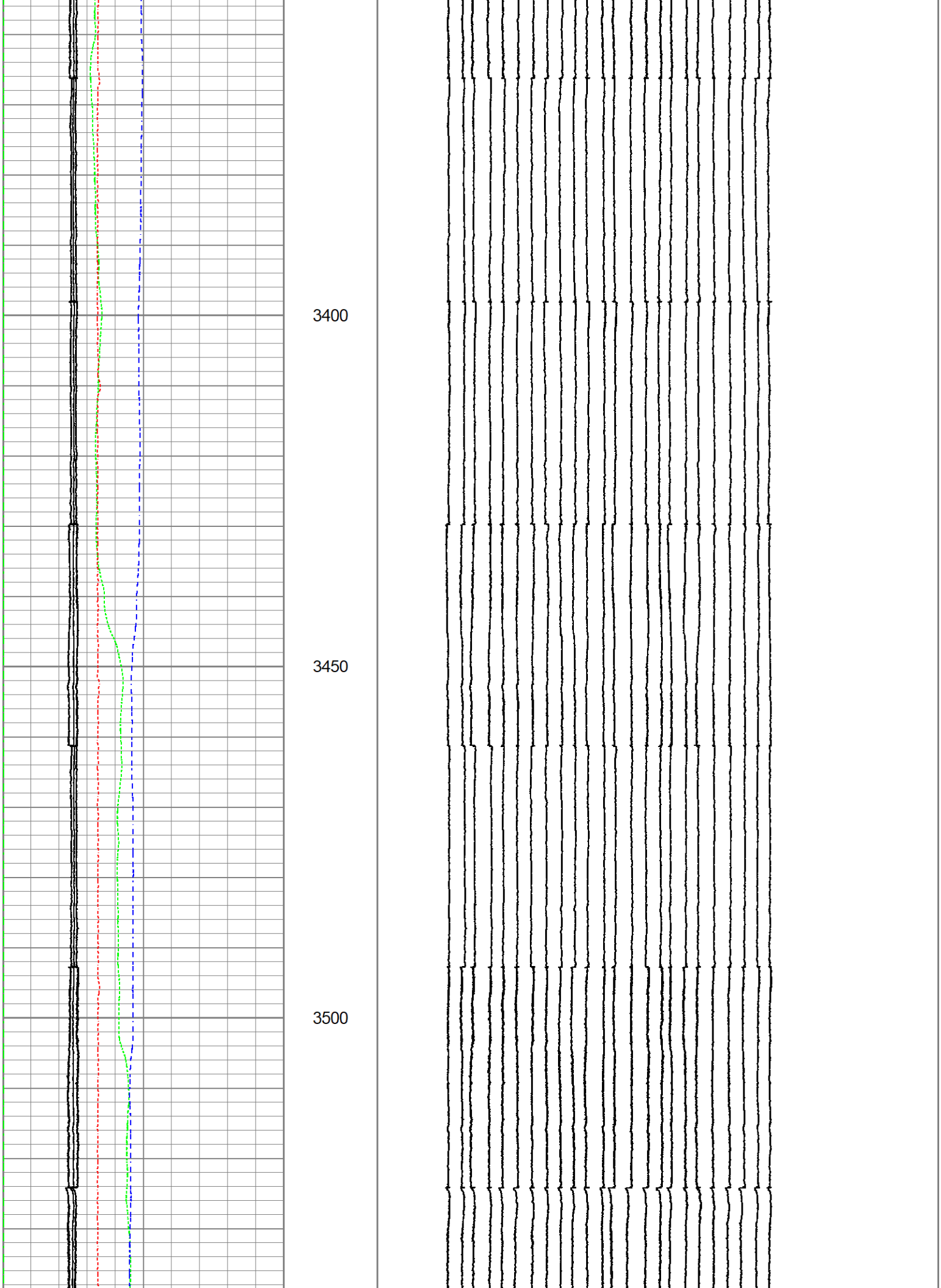
3400
3450
3500

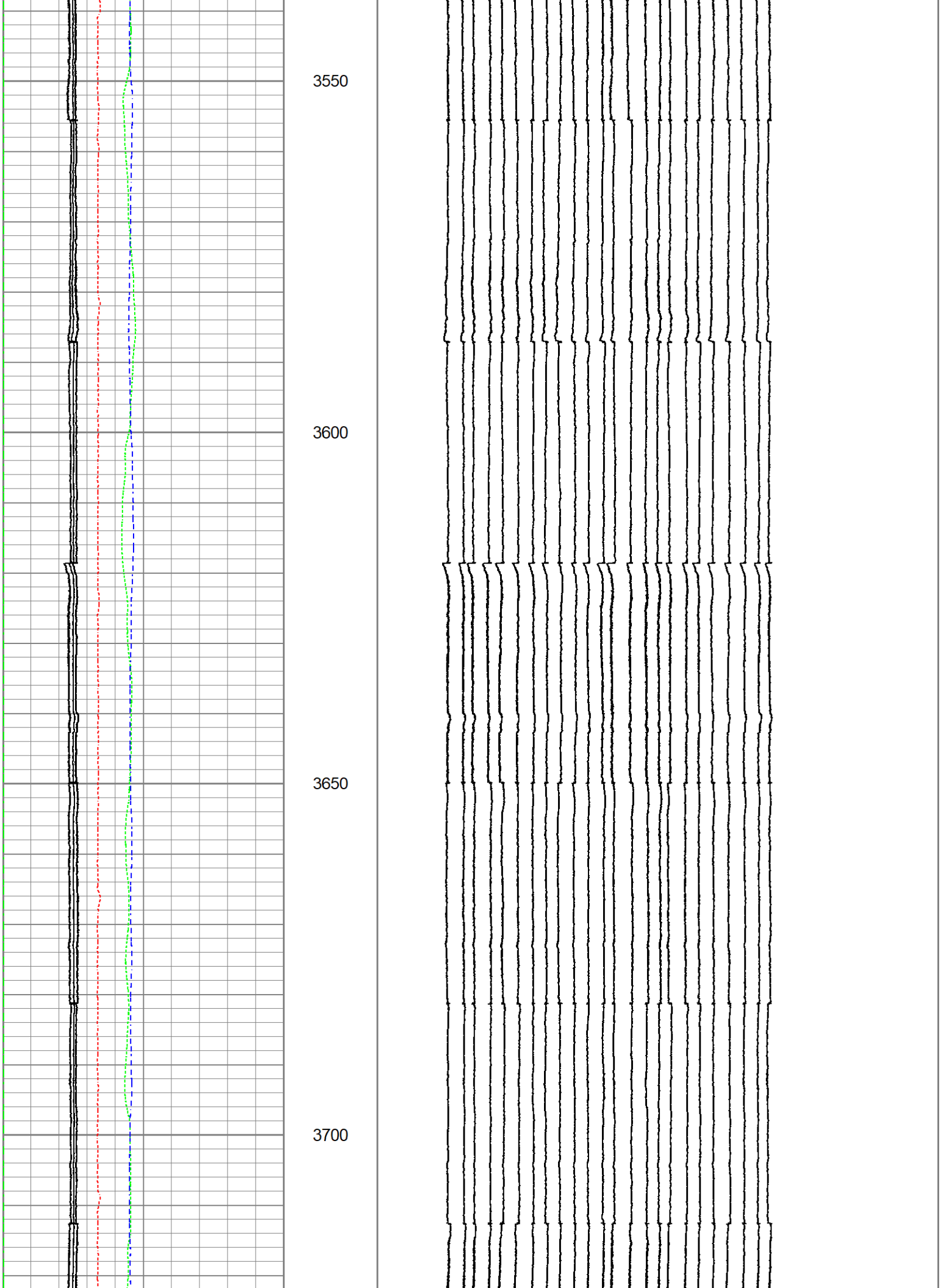
3550
3600
3650
3700

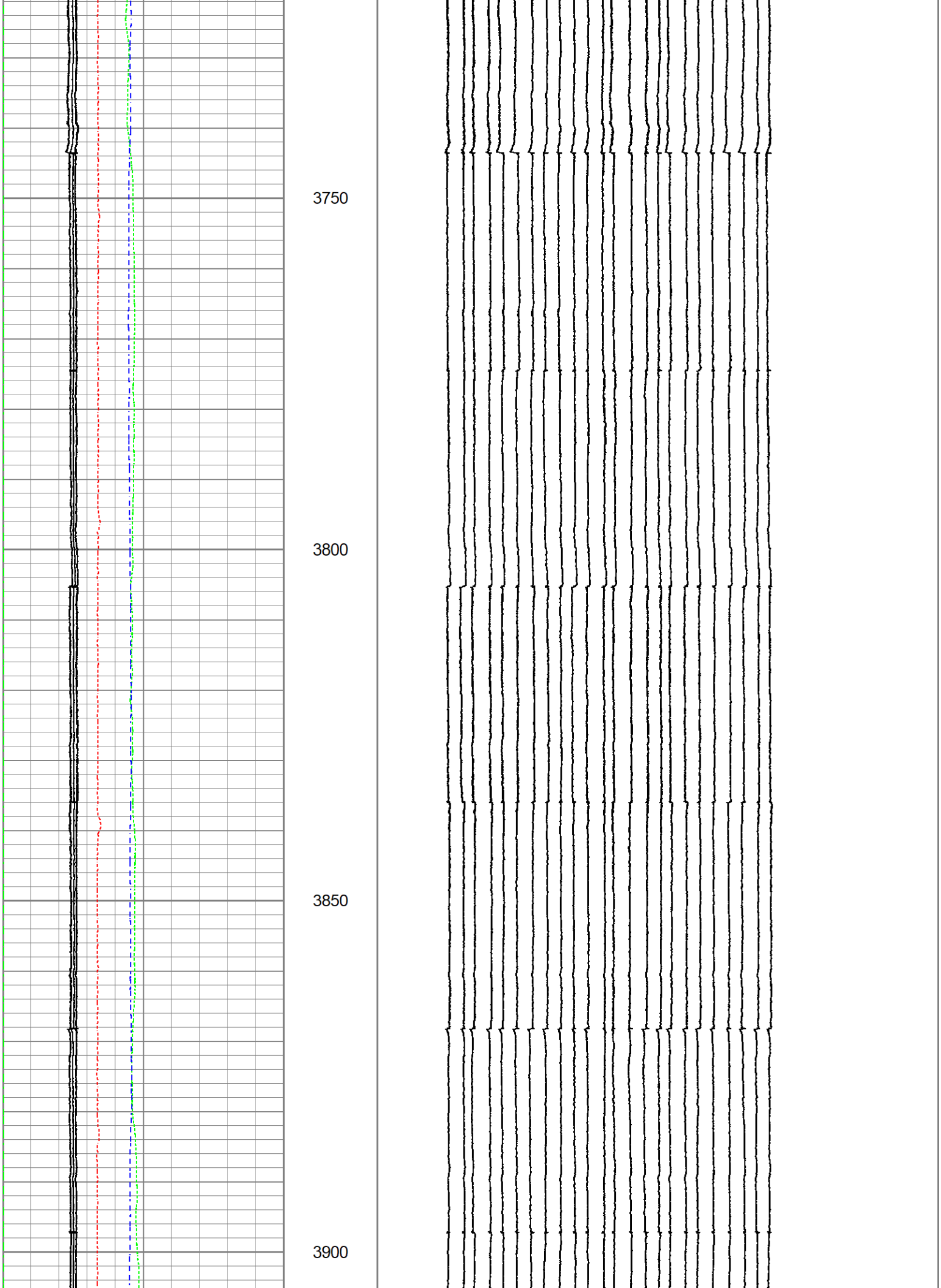
3750
3800
3850
3900

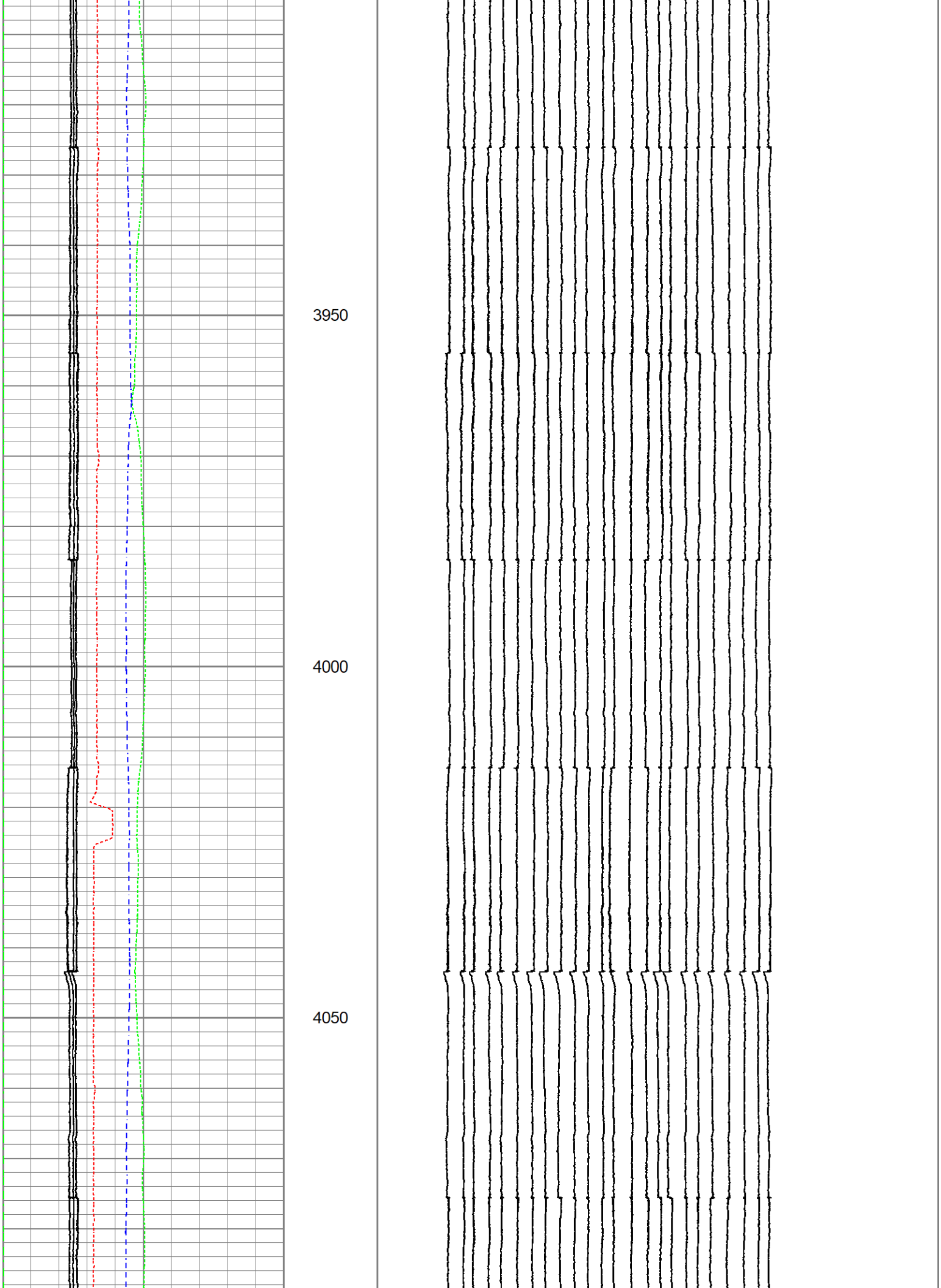
3950
4000
4050

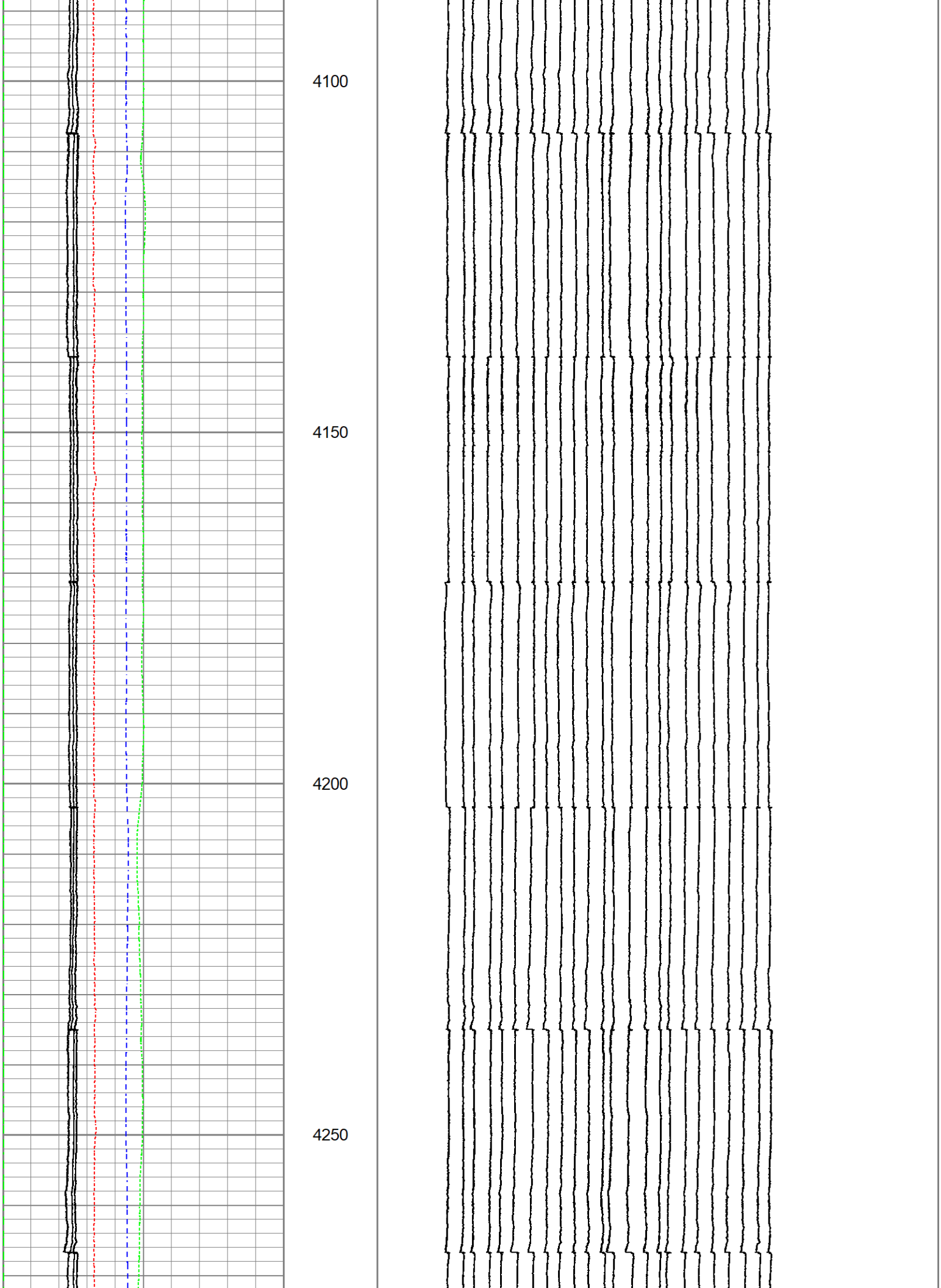
4100
4150
4200
4250

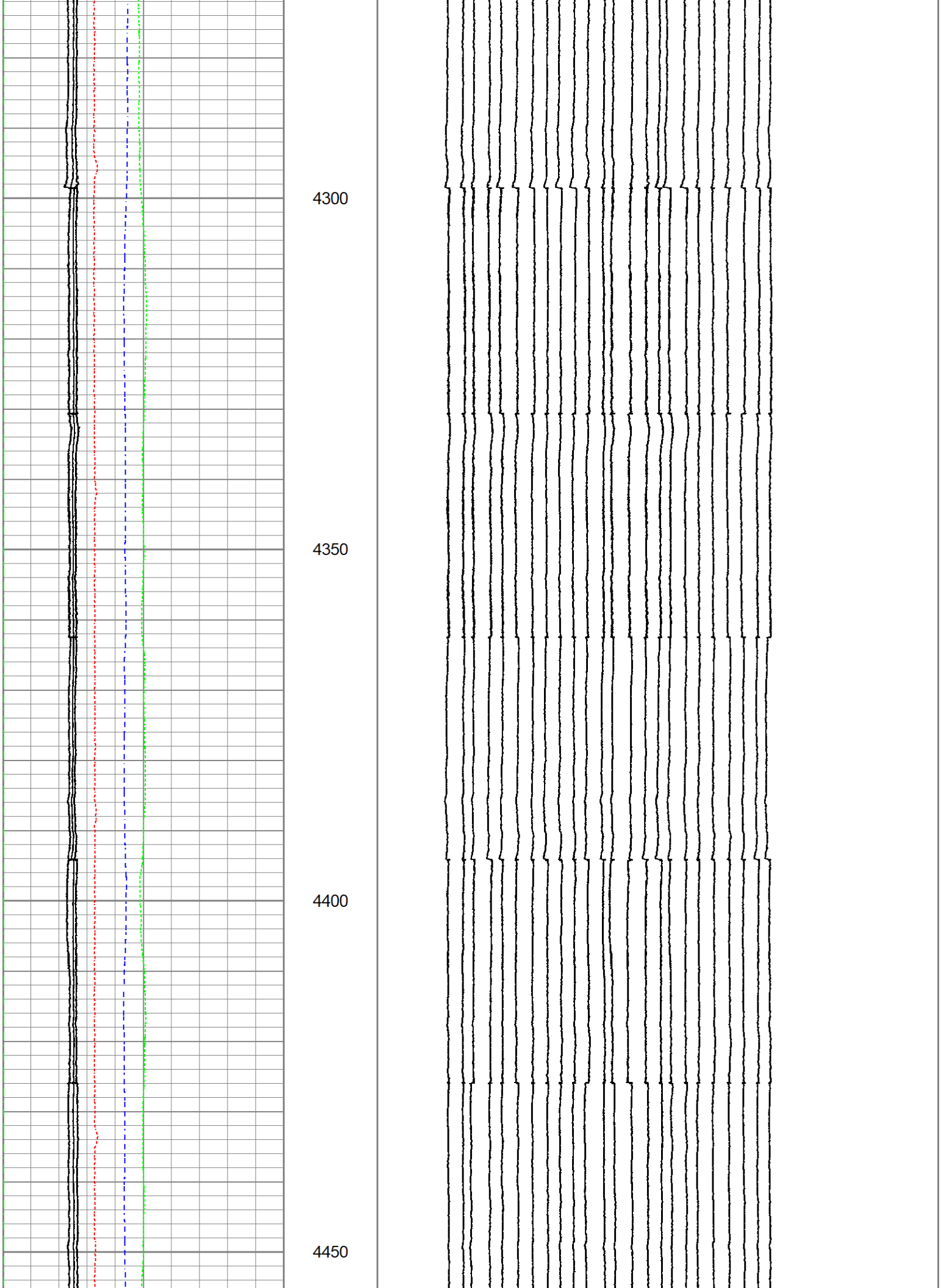
4300
4350
4400
4450

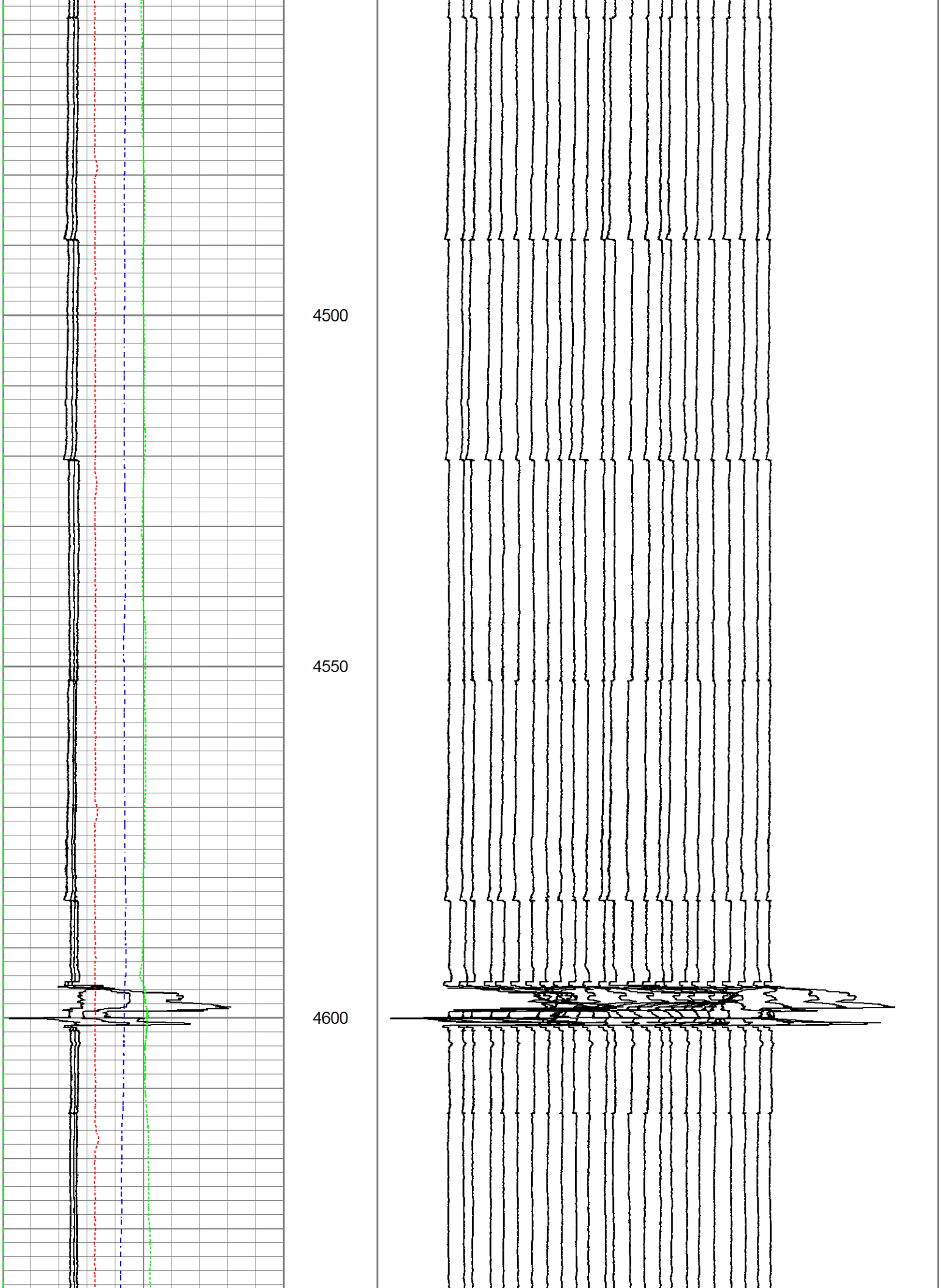
4500
4550
4600

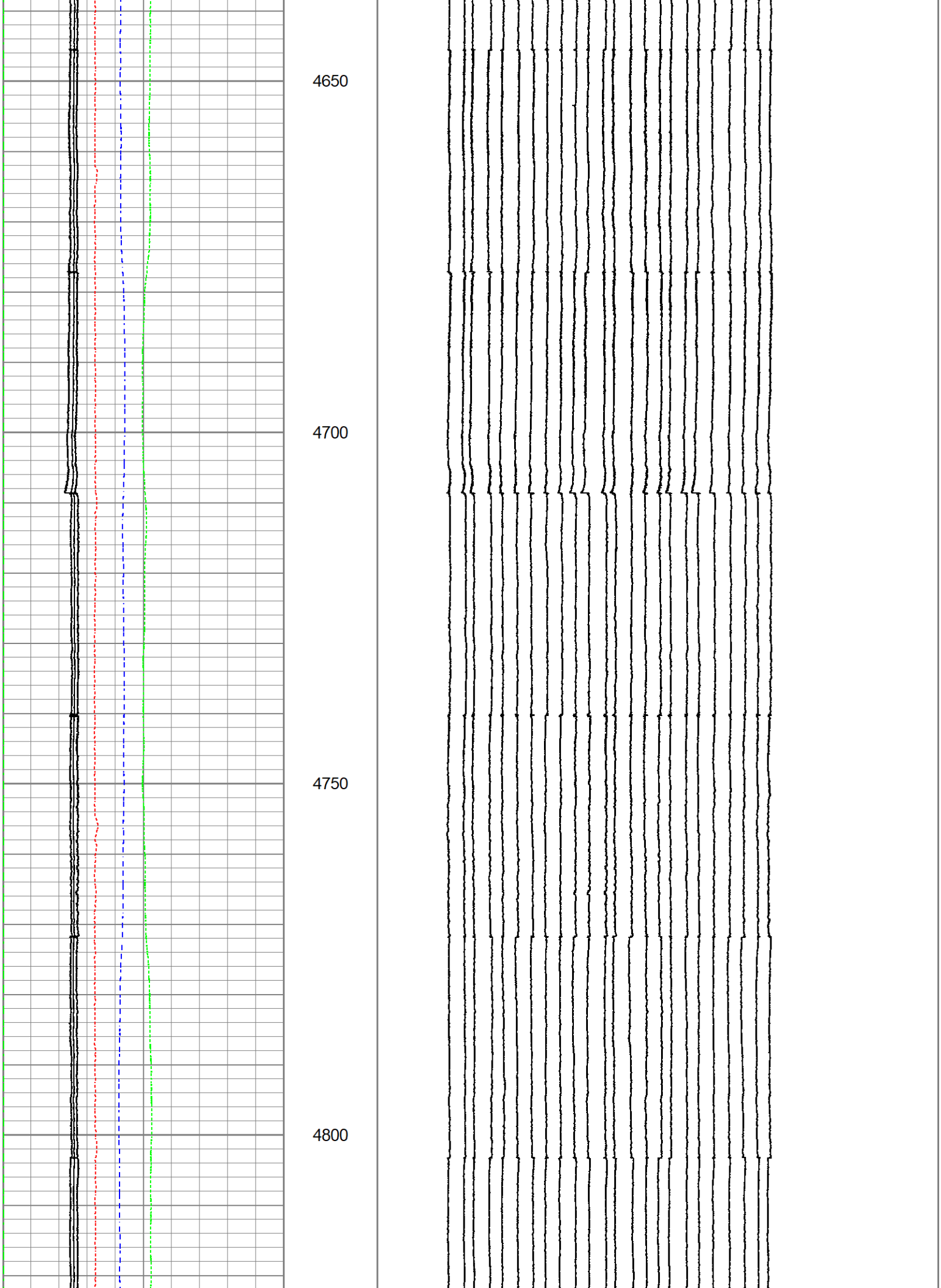
4650
4700
4750
4800

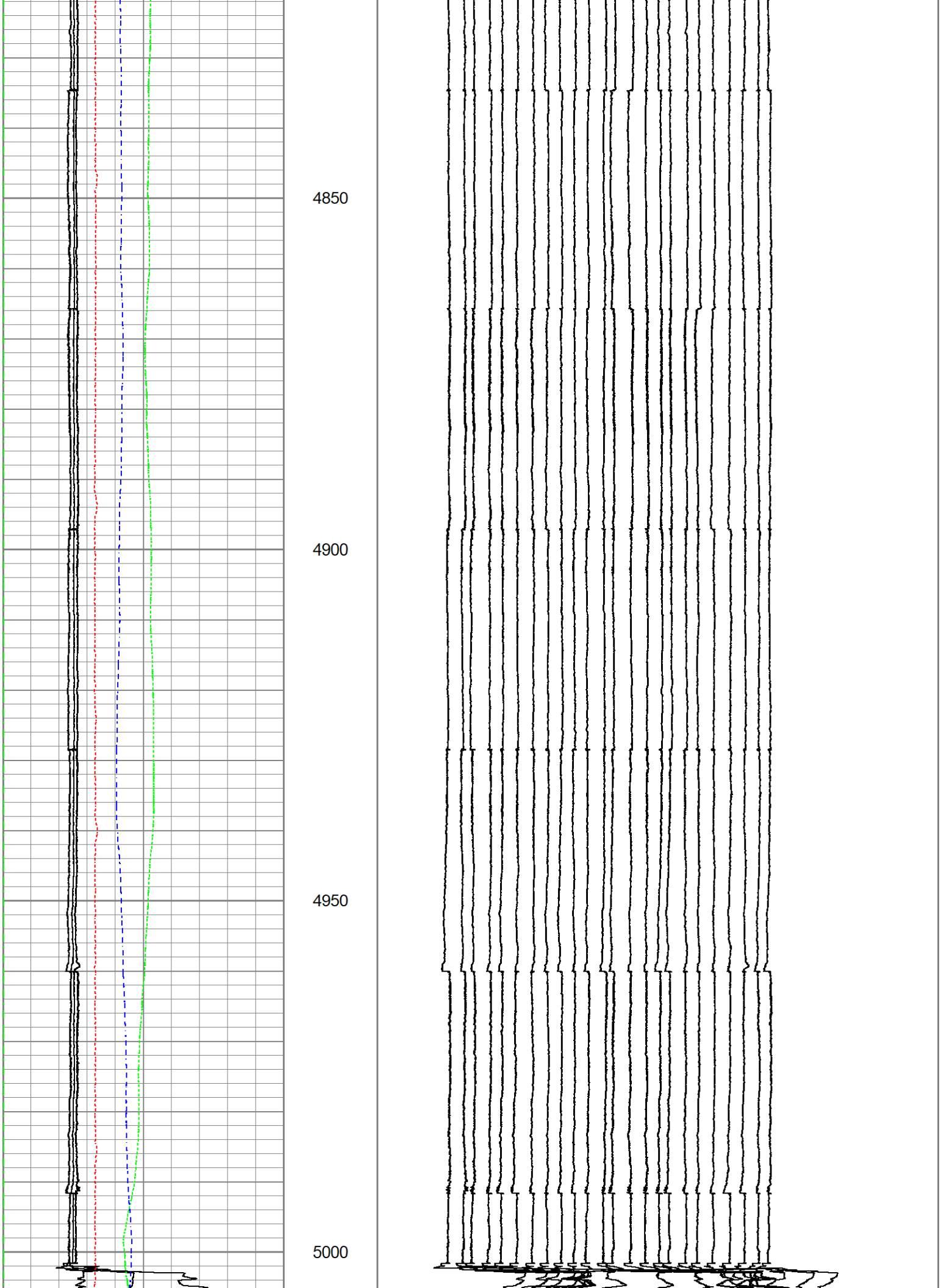
4850
4900
4950
5000

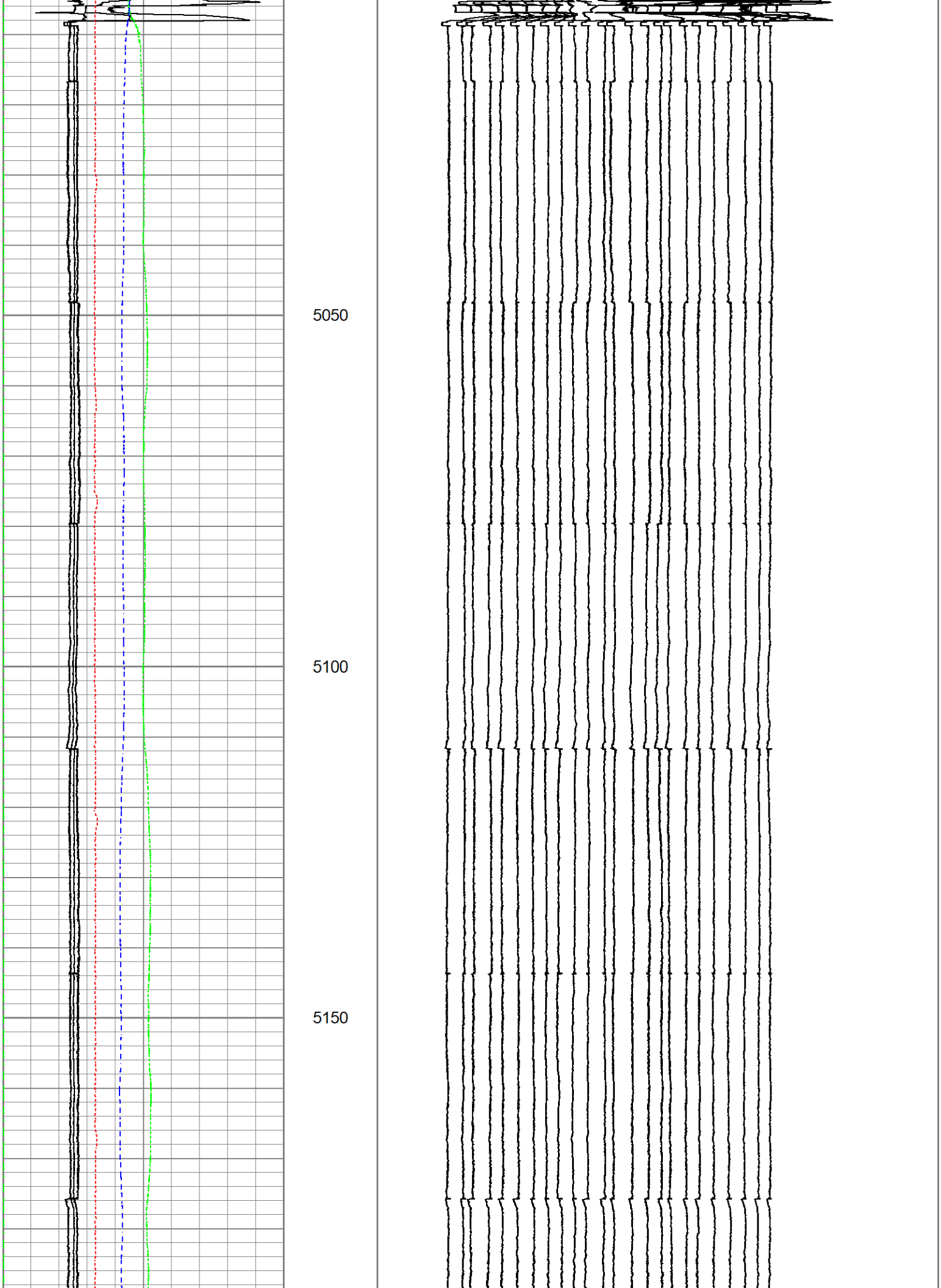
5050
5100
5150

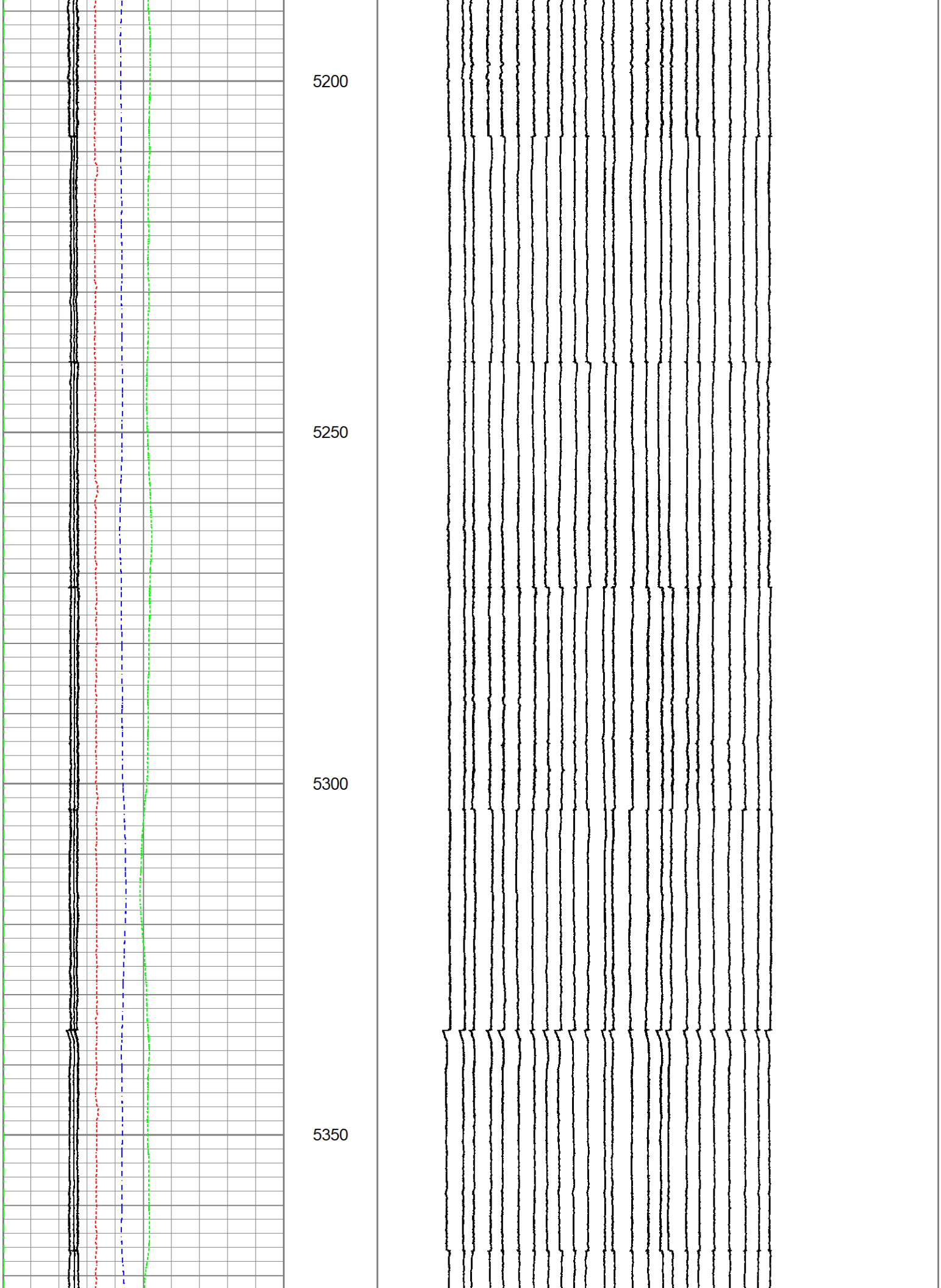
5200
5250
5300
5350

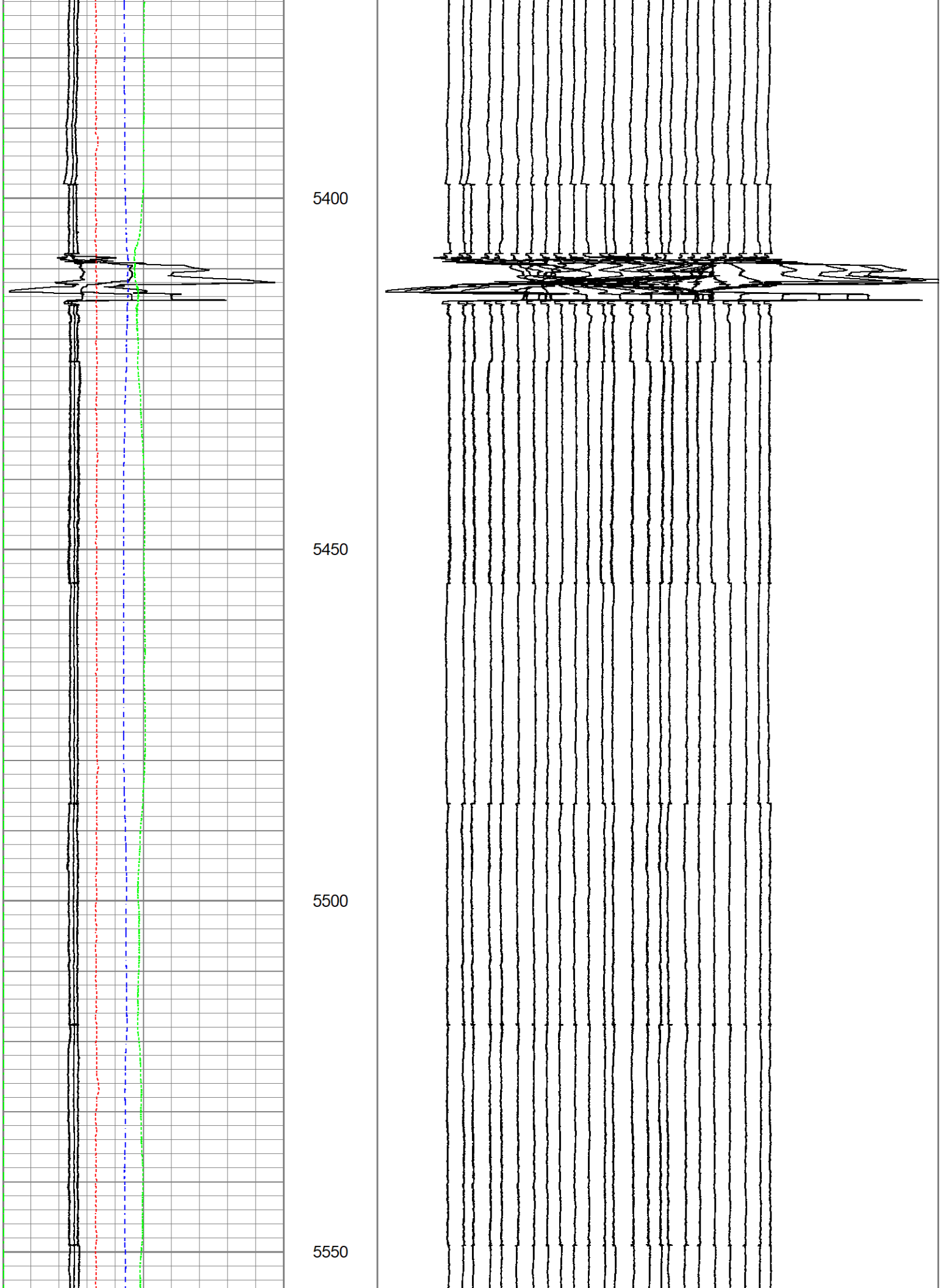
5400
5450
5500
5550

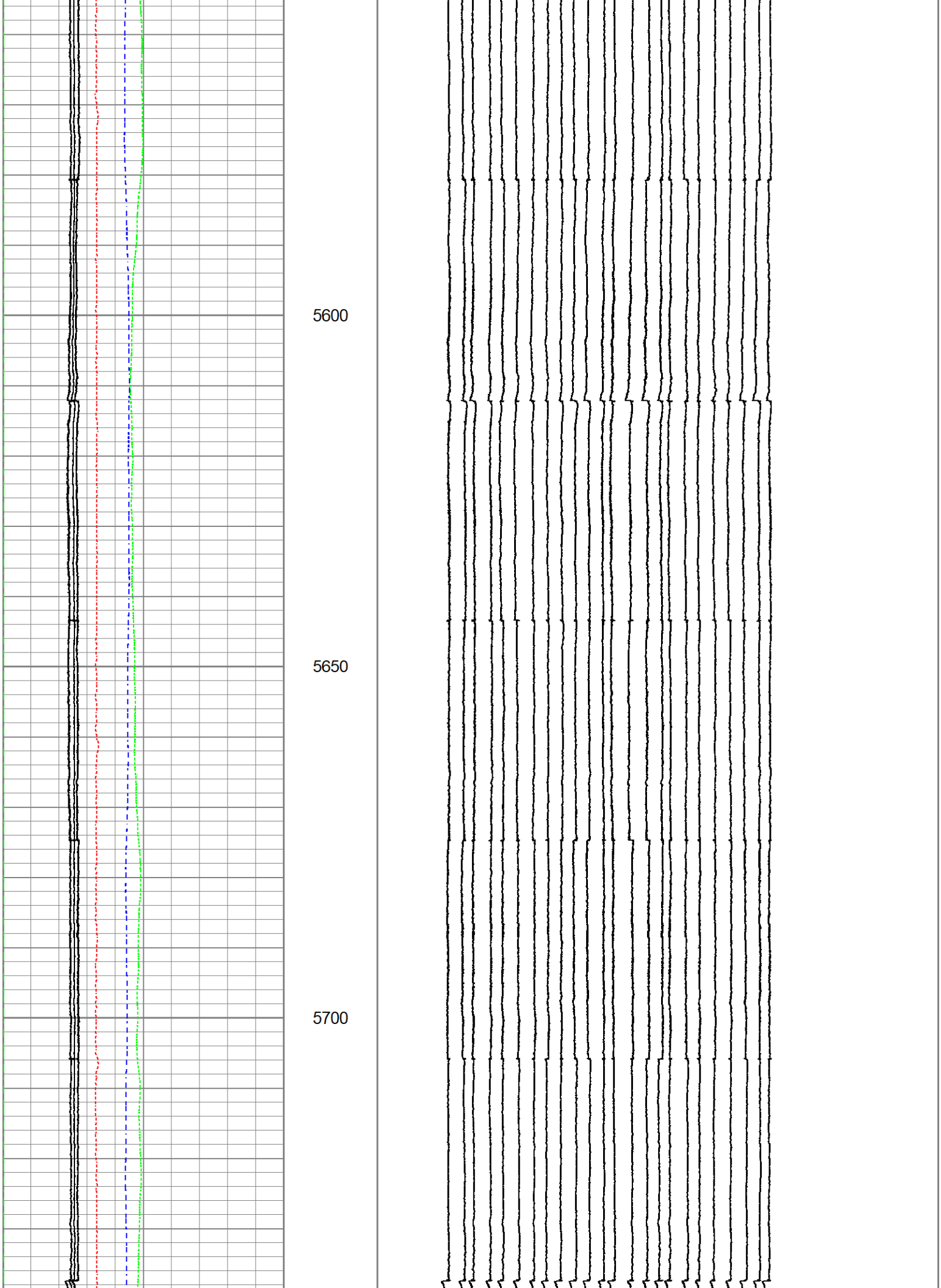
5600
5650
5700

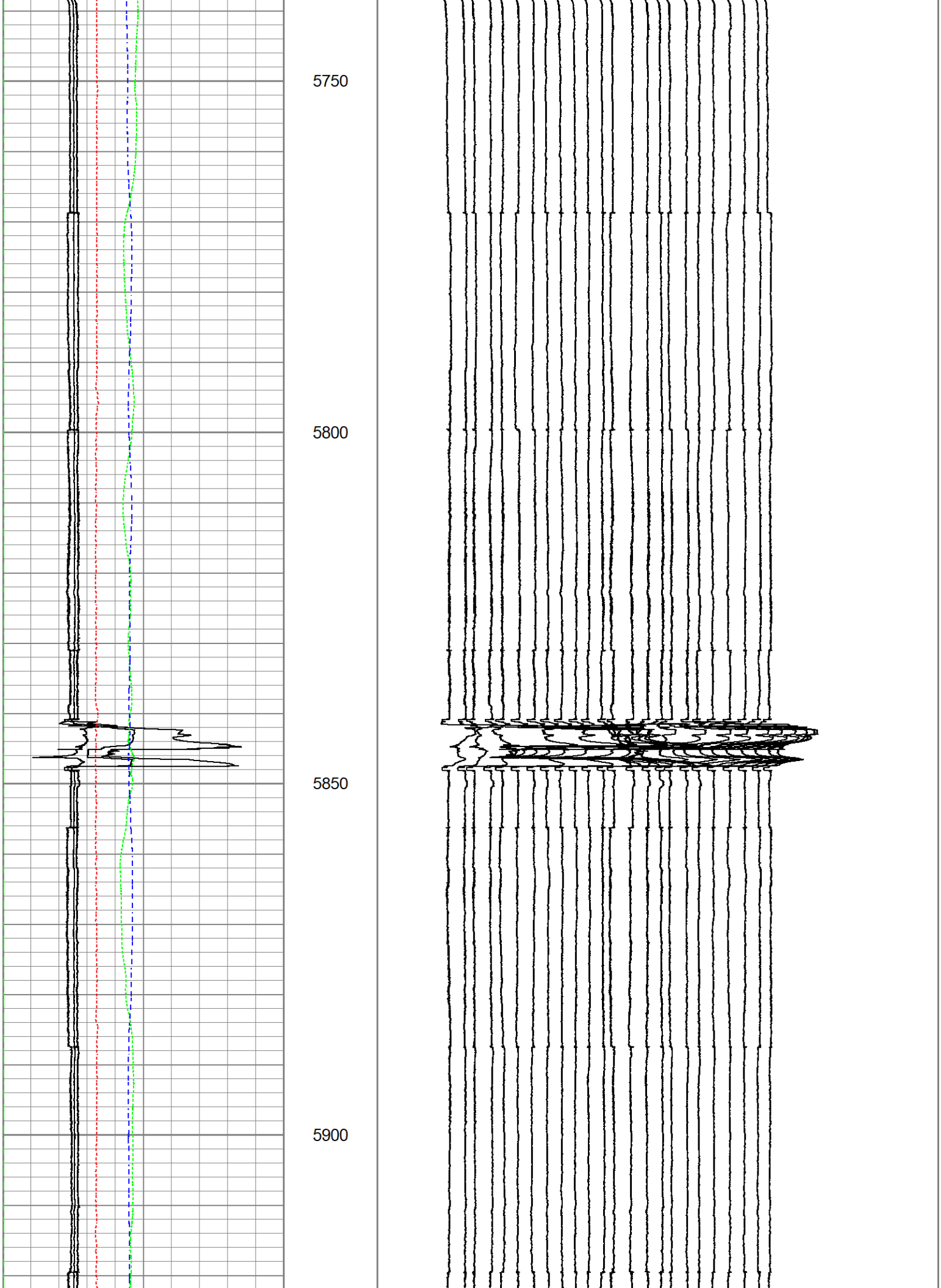
5750
5800
5850
5900

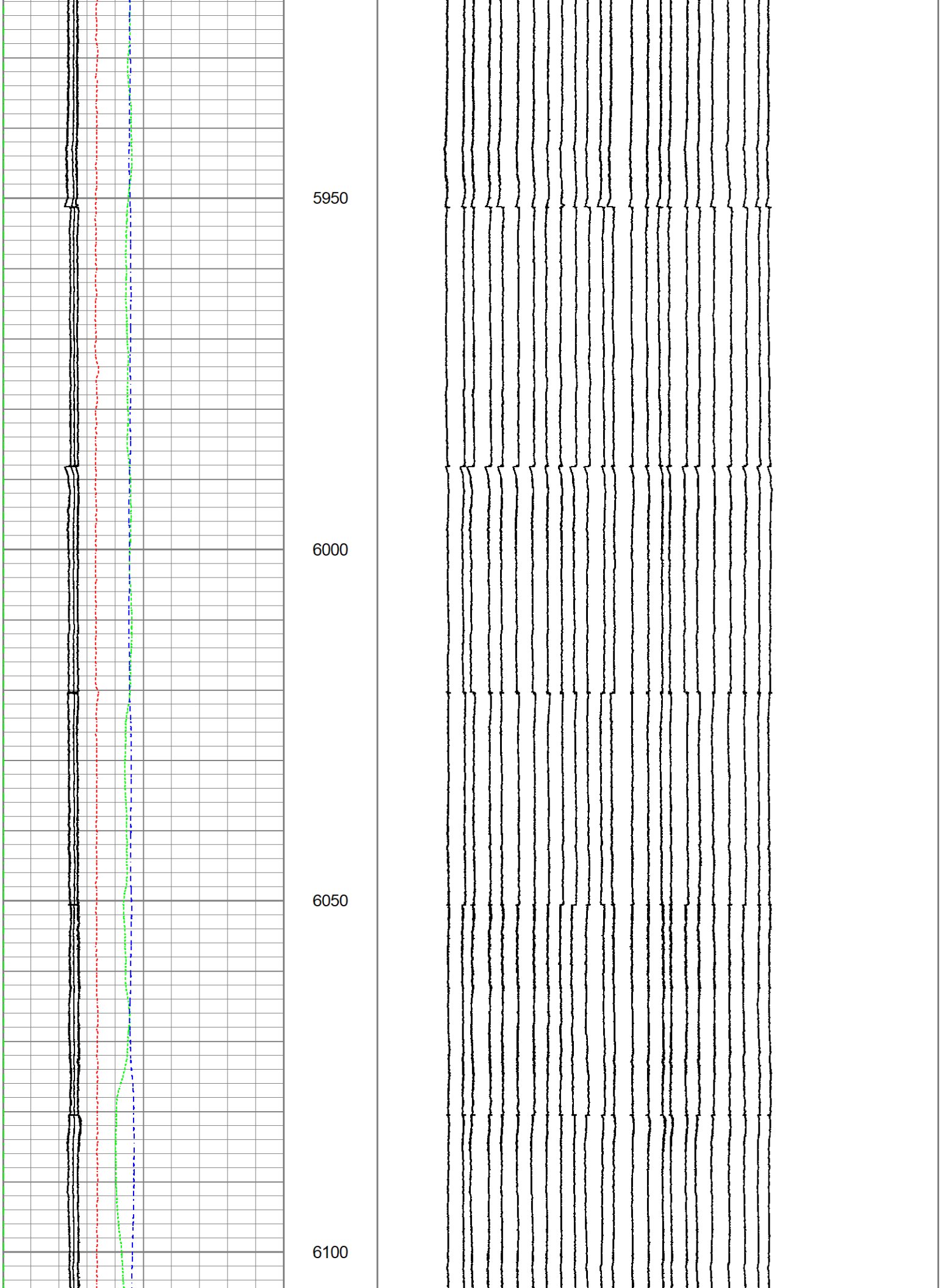
5950
6000
6050
6100

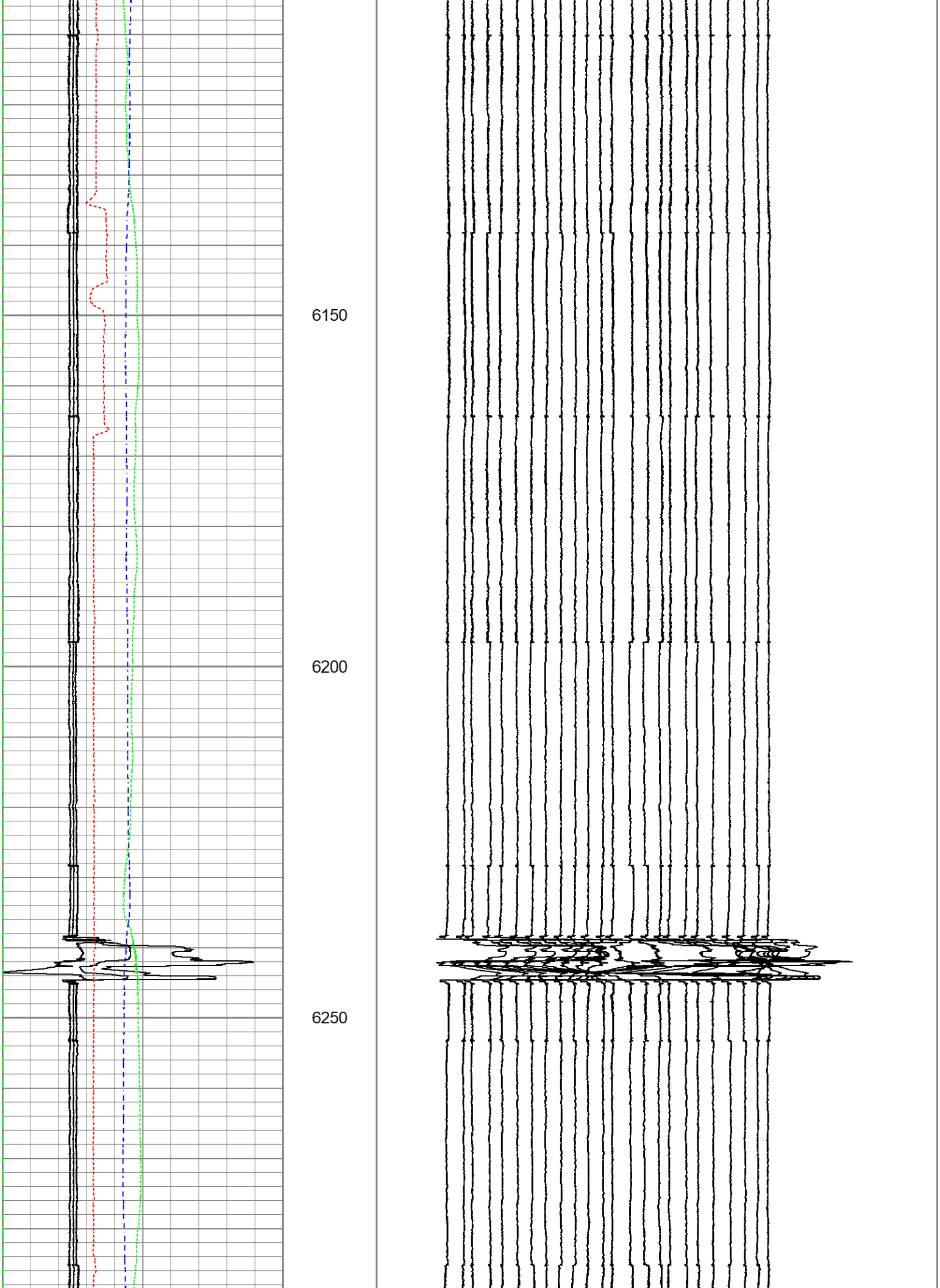
6150
6200
6250

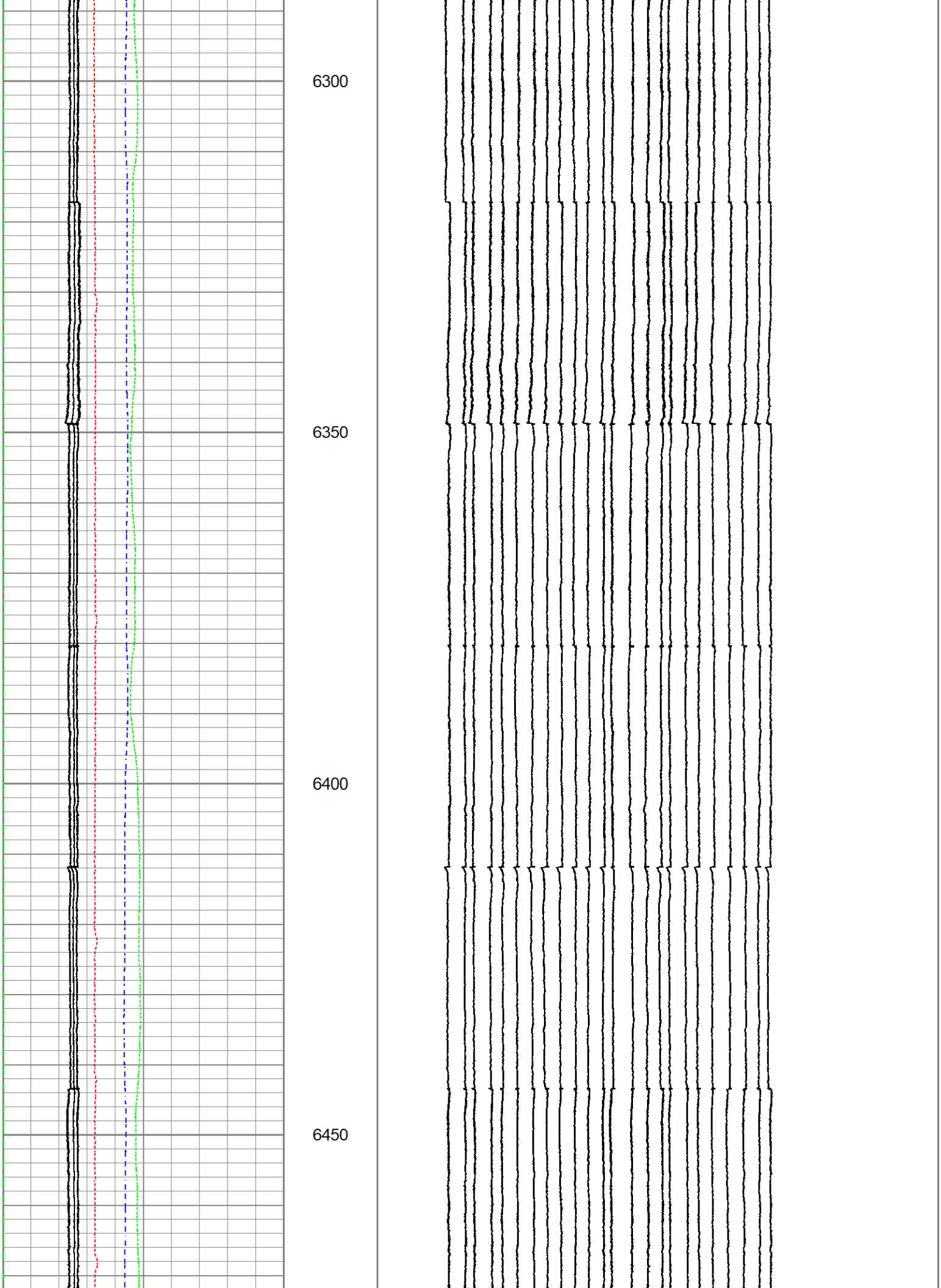
6300
6350
6400
6450

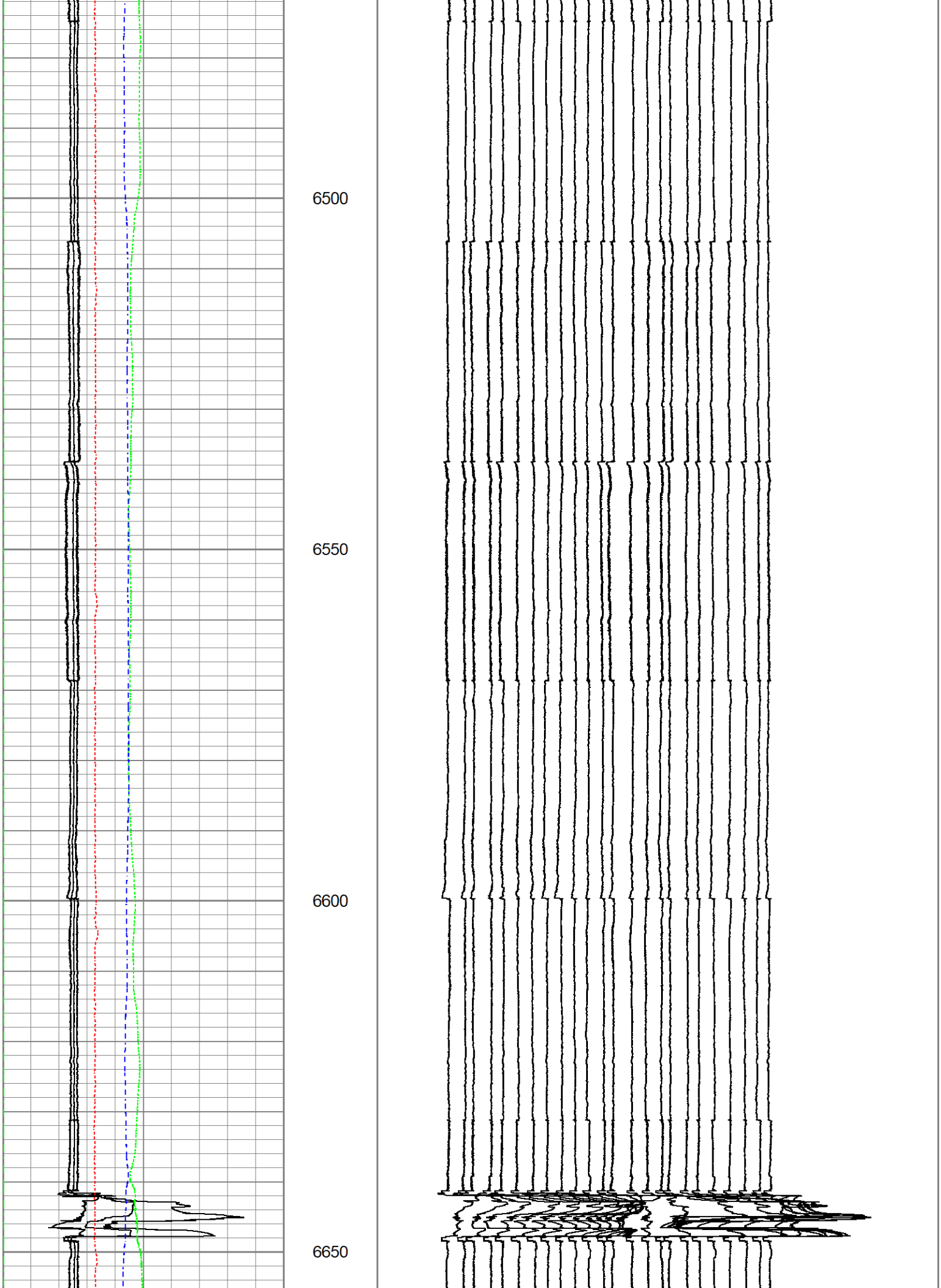
6500
6550
6600
6650

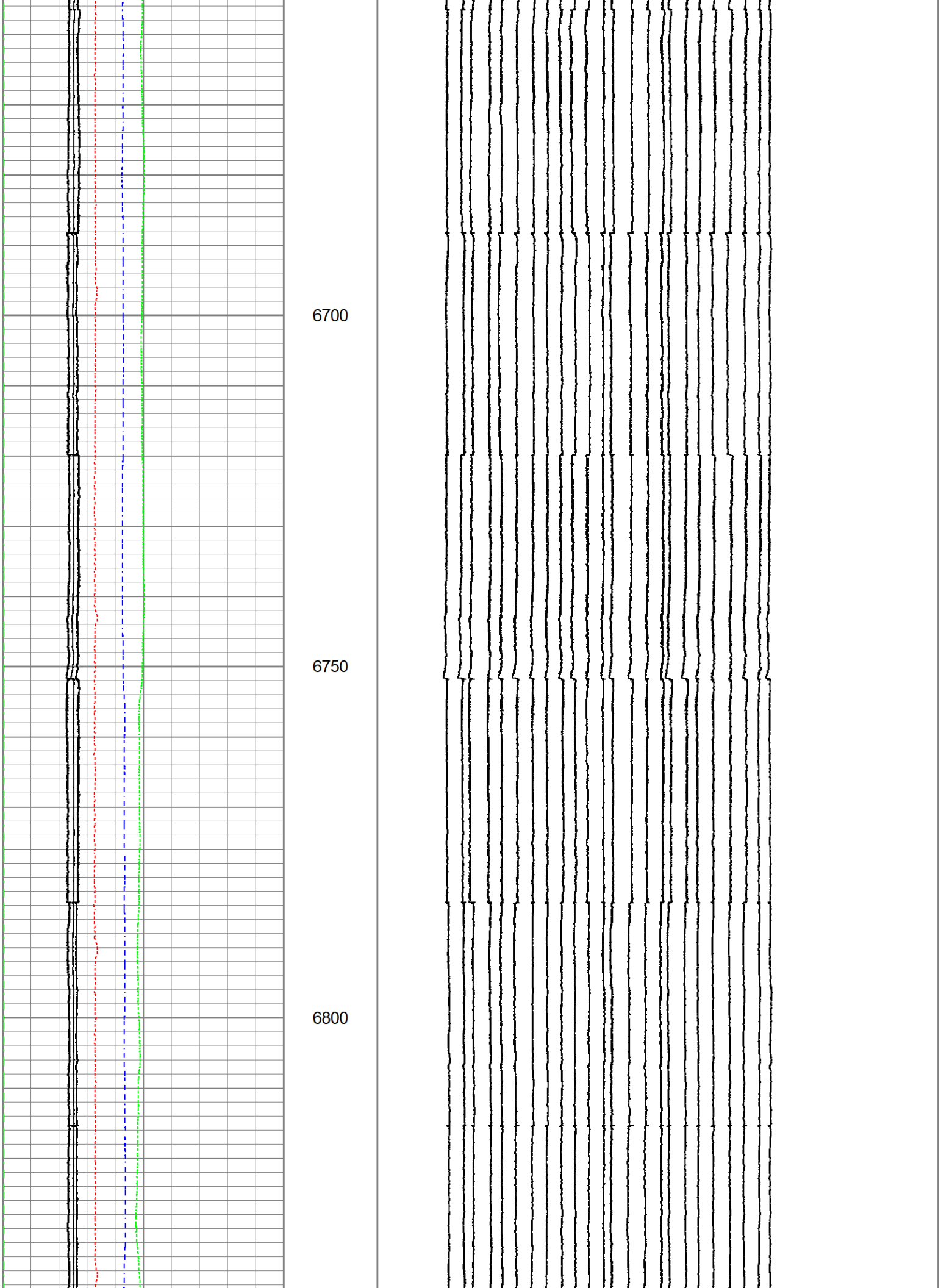
6700
6750
6800

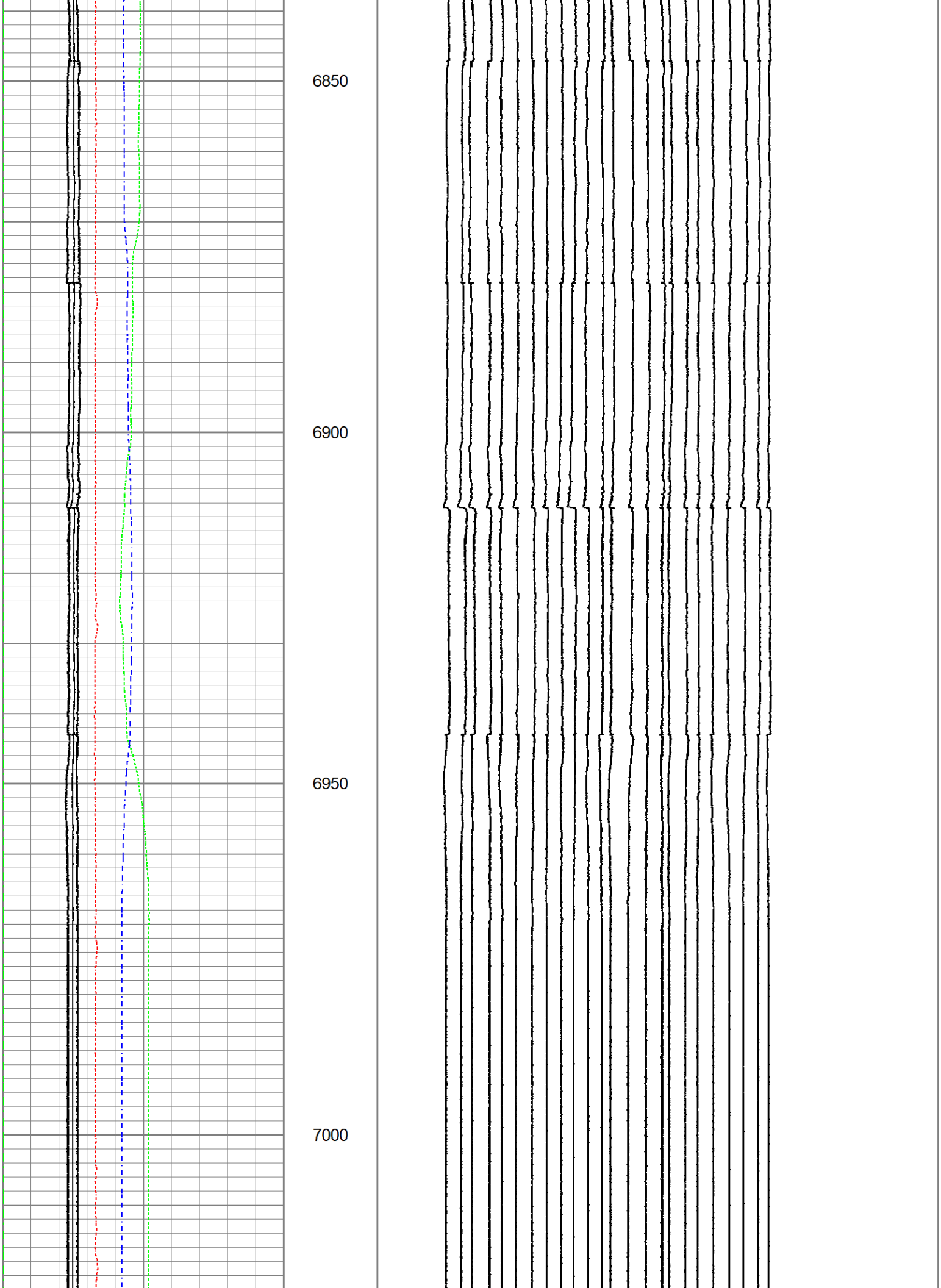
6850
6900
6950
7000

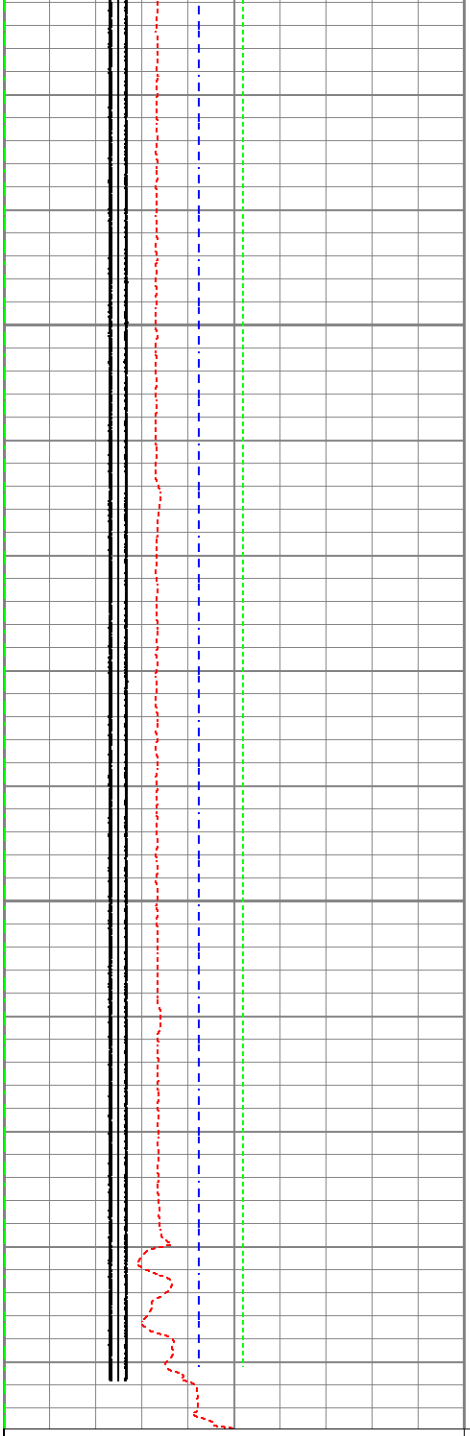

7050

7100



1	MAXRAD (in)	3
1	MINRAD (in)	3
1	AVERAD (in)	3
0	MITDEV (deg)	50
-40	MITROT (deg)	360
-100	LSPD (ft/min)	100
0	LTEN (lb)	3000

1	FING01 (in)	5
0.9	FING02 (in)	4.9
-1.2	FING23 (in)	2.8
-1.3	FING24 (in)	2.7

Operator	Chevron
Well	Tahoe 1
Field	Tahoe
Date	2/2/2010
Time	12:00:00 AM
Depth Unit	Meters
Time Unit	Seconds
Hole Size	0.000
Casing Size	0.000
Mud Type	Water
Mud Density	0.000
Mud Viscosity	0.000
Mud Resistivity	0.000
Mud Temperature	0.000
Max Temperature	0.000
Max Pressure	0.000
Max Flow	0.000
Max Density	0.000
Max Viscosity	0.000
Max Resistivity

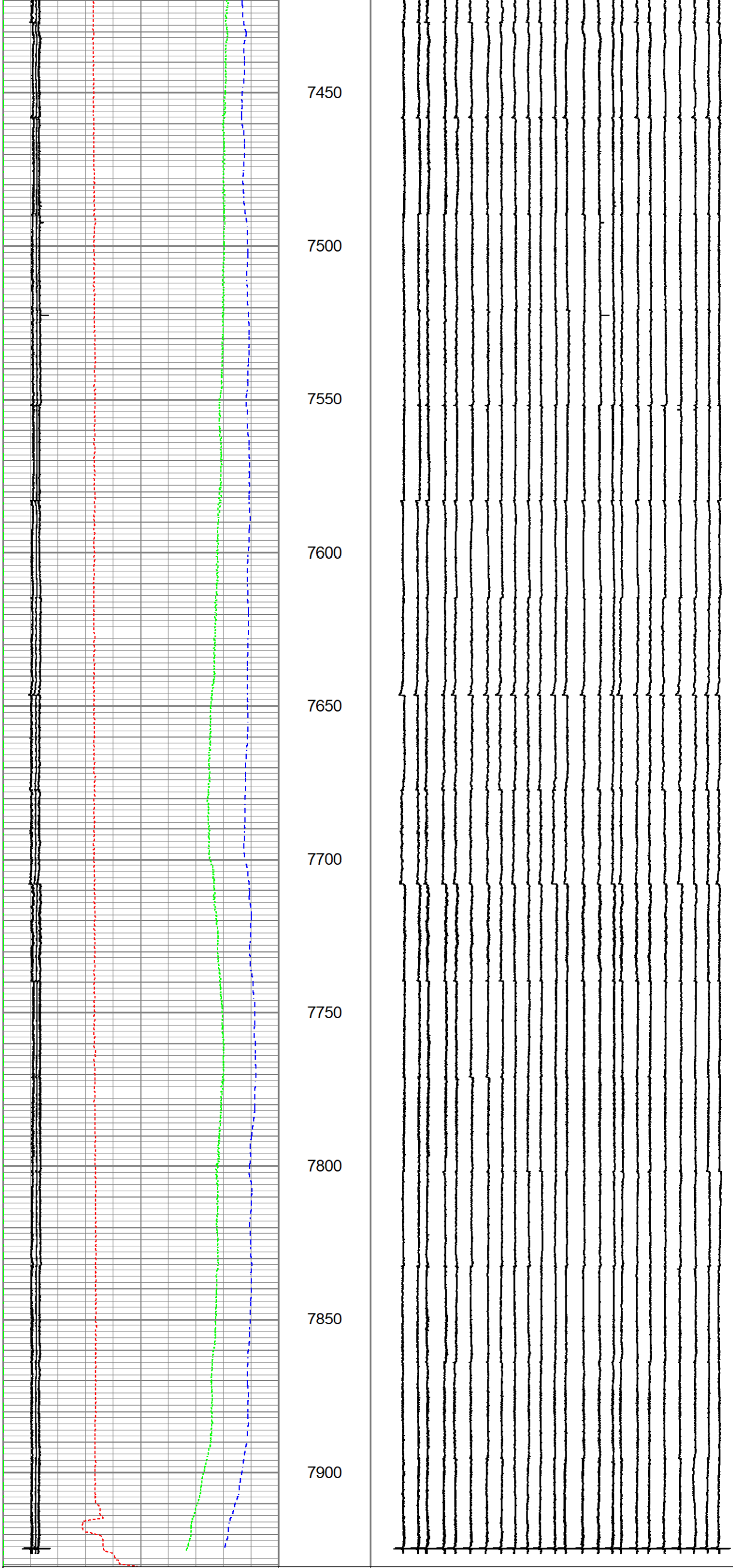

1	MAXRAD (in)	3
1	MINRAD (in)	3
1	AVERAD (in)	3
0	MITDEV (deg)	50
-40	MITROT (deg)	360
-100	LSPD (ft/min)	100
0	LTEN (lb)	3000

1	FING01 (in)	5
0.9	FING02 (in)	4.9
-1.2	FING23 (in)	2.8
-1.3	FING24 (in)	2.7

Database File : 1000BORE.DB
Dataset Name : 1000BORE.001
Dataset Comment : 1000 BORE, 0-1000m, 1m/s,1m,1pt,1pt1,1pt2,1pt3,1pt4,1pt5,1pt6,1pt7
Operator : ROB
Logging Company : ALL WIRELINE SERVICES
Company Rep : Mr. Ian Lowe, Mr. Ian Lowe
Company Address : P.O. Box 1746, Port Hedland, 6721

BOREFIELD		1	TRIGGER LEVEL 10
BOREHOLE No	1000	2	TRIGGER DELAY 0
BOREHOLE Dip	90	3	TRIGGER LEVEL 0.5
BIT SIZE (mm)	76		
BIT DEPTH (m)	1000		
WATER DEPTH (m)	0		
CASING (m)	0		
CASING (m)	0000		


1000
1000
1000

Filename / Fn: 00000000.E00
Filename / Fn: 00000000.E00
Recorded Date: 2006-06-13 14:34:56
Recorded Date: 2006-06-13 14:34:56
Recorded Time: 14:34:56
Recorded Time: 14:34:56
Recorded Time: